

M25 junction 10/A3 Wisley interchange

TR010030

2.2 Land Plans

Regulation 5(2)(i)
Planning Act 2008

Infrastructure Planning (Applications: Prescribed Forms and Procedure) Regulations 2009



Infrastructure Planning

Planning Act 2008

The Infrastructure Planning (Applications: Prescribed Forms and Procedure) Regulations 2009 (as amended)

M25 junction 10/A3 Wisley interchange Development Consent Order 202[x]

2.2 LAND PLANS

Regulation Number:	Regulation 5(2)(i)
Planning Inspectorate Scheme Reference	TR010030
Application Document Reference	TR010030/APP/2.2
Author:	M25 junction 10/A3 Wisley interchange project team, Highways England

Version	Date	Status of Version
Rev 4	1 March 2021	Response to Secretary of State's letter of 15 February 2021
Rev 3	1 May 2020	Deadline 8
Rev 2	13 March 2020	Deadline 5a
Rev 1	July 2019	Section 51 Advice
Rev 0	June 2019	Development Consent Order application

Table of contents

Chapter	Pages
1. Introduction	4
1.1 Introduction and purpose of this document	4
1.2 Scope and format of the Land Plans	5
2. Schedule of plans included in this application document	8

1. Introduction

1.1 Introduction and purpose of this document

1.1.1 Highways England ('the Applicant') is applying to the Secretary of State for a development consent order ('DCO') to authorise a scheme for the improvement of the M25 junction 10/A3 Wisley interchange ('the Scheme'). The Application is submitted to the Planning Inspectorate (as the responsible agency) under section 37 of the Planning Act 2008. The draft DCO is referred to as the M25 junction/10/A3 Wisley interchange Development Consent Order 202[x]. The DCO is seeking powers to upgrade the existing M25 junction 10/A3 Wisley interchange, including powers to compulsorily acquire land and other rights and interests as necessary to facilitate the construction, operation and maintenance of the Scheme.

1.1.2 This document comprises part of the suite of Application documents and is included within the Application to comply with Regulation 5(2)(i) and Regulation 5(4) of The Infrastructure Planning (Applications: Prescribed Forms and Procedures) Regulations 2009 (as amended), which require:

'5(2)(i) 'a land plan identifying-

- (i) the land required for, or affected by, the proposed development;*
- (ii) where applicable, any land over which it is proposed to exercise powers of compulsory acquisition or any right to use land;*
- (iii) any land in relation to which it is proposed to extinguish easements, servitudes and other private rights; and*
- (iv) where the land includes special category land and replacement land, that special category and replacement land.'*

5(4) 'Where a plan comprises three or more separate sheets a key plan must be provided showing the relationship between the different sheets.'

1.1.3 Part of the land required for, or affected by the Scheme, comprises land that is special category land, notably registered common land or open space. As the DCO contains a range of different rights and powers over these two types of special category land, as well as making provision for suitable replacement land to be provided, a separate set of Special Category Land Plans is submitted as part of the Application, to provide greater clarity (application document TR010030/APP/2.5-(~~23~~) ~~as submitted at Deadline 8~~). This document should therefore be read alongside those Special Category Land plans.

1.1.4 Part of the land required for the Scheme comprises Crown land. Regulation 5(2)(n) of The Infrastructure Planning (Applications: Prescribed Forms and Procedures) Regulations 2009 (as amended) stipulates that an application for development consent must be accompanied by a plan identifying any Crown land. This plan is provided separately in application document TR010030/APP/2.6-(~~24~~) ~~as submitted at Deadline 8~~. It is noted that powers to

compulsorily acquire such land are not exercisable over that land without the consent of the Crown. Application document APP-020, Consents and Agreements Position Statement sets out the position as regards negotiations with the relevant Crown authority and when the Applicant expects to receive such consent.

- 1.1.5 The Land Plans are submitted for approval and will be certified under article 45 of the DCO once the Order is made. As this document is part of a suite of Application documentation, it should be read alongside and is informed by other Application documents. In particular, the plans should be read alongside the Book of Reference (application document TR010030/APP/4.3-(14)-as-submitted-at-Deadline-5a) and Schedules 1, 5 and 7 of the draft DCO (application document [TR010030/APP/3.1\(7\)REP5-002](#)).
- 1.1.6 A full description of the Scheme can be found in Application document [TR010030/\[APP/1.2\[APP-002\]](#) Introduction to the Application.

1.2 Scope and format of the Land Plans

- 1.2.1 The purpose of the Land Plans is to identify any land over which it is proposed to exercise powers of compulsory acquisition or any right to use land. The Land Plans have been prepared having regard to the 'Planning Act 2008 Guidance related to procedures for the compulsory acquisition of land' published by the Department for Communities and Local Government in September 2013 and to advice provided by the Planning Inspectorate under Section 51 of the Planning Act 2008.
- 1.2.2 The Land Plans have been prepared at a scale of 1:1,000 to ensure sufficient detail and clarity of information. The Applicant has adopted a consistent approach to the sheet layouts for the Land Plans, the Works Plans (application document TR010030/APP/2.3-(23)-as-submitted-at-Deadline-8), the Streets, Rights of Way and Access Plans (application document TR010030/APP/2.4-(12)-as-submitted-at-Deadline-8) and the Scheme Layout Plans (application document TR010030/APP/2.8 (Sheets 1-10 of 31) (12) and TR010030/APP/2.8 (Sheets 11-31 of 31) (24)-as-submitted-at-Deadline-8). This is to help interested parties understand the Scheme and the inter-relationship between the different sets of plans. To provide clarity, insets are provided at a large scale for locations where the DCO will involve the acquisition of a considerable number of small plots.
- 1.2.3 In accordance with Regulation 5(4) of The Infrastructure Planning (Applications: Prescribed Forms and Procedures) Regulations 2009 (as amended), a Key Plan (at a scale of 1:12,500) has been provided to aid navigation of the Land Plans and to show how the different sheets are interrelated. The Scheme intersects the boundary between Guildford Borough Council and Elmbridge Borough Council in multiple locations close to M25 junction 10. For this reason, the sheet layout is organised to follow the A3 from south to north, the M25 from west to east and then the remainder of the surrounding area within the boundary of the DCO application.
- 1.2.4 Each plot of land shown on the Land Plans has been clearly delineated and given a unique reference, which corresponds with the referencing or plot numbering used in the Book of Reference (application document TR010030/APP/4.3-(24)-as-submitted-at-Deadline-8). The first number relates to the sheet on which the plot is located. The second number is to differentiate

between different land owners or interests. To avoid unnecessary duplication within the Book of Reference (application document TR010030/APP/4.3-~~(24)~~ ~~as submitted at Deadline 8~~), some individual plots may appear on more than one sheet, if the plot is particularly large or linear in shape. The Book of Reference identifies the sheets on which each plot can be found. It should be noted that in line with Section 51 Advice, each sheet only shows plot numbers for the plots which fall inside the respective continuation lines.

- 1.2.5 In accordance with good practice, the plots have generally been numbered from west to east on each sheet or from south to north following the sheet numbering system. The DCO boundary is depicted on the Land Plans with a thicker red line to ensure that it is clearly distinguishable from the red lines used to depict plot boundaries.
- 1.2.6 Different colouring is used on the plans to differentiate between land to be compulsorily acquired (shaded pink), the land to be used temporarily (shaded green), the land to be used temporarily but over which a new right is to be acquired (shaded blue), and land not subject to compulsory acquisition or temporary possession (shaded orange).
- 1.2.7 Land to be acquired and shaded pink on the Land Plans includes land required for the carrying out of permanent works in connection with the strategic road network and for which the Applicant will be directly responsible once completed or is land that needs to be acquired from a third party in connection with the provision of a substitute means of access or replacement land to be provided in exchange for the loss of any special category land.
- 1.2.8 Land over which temporary possession powers are sought and which is shaded green on the Land Plans includes land that is required for a limited period during construction or for the carrying out of works that are expected to become the responsibility of the relevant landowner once completed.
- 1.2.9 Land shaded blue on the Land Plans which is to be used temporarily and over which rights are to be acquired includes land belonging to a third party where there will be a continuing need to re-enter the land after completion of the works, such as for access for the Applicant to maintain particular Scheme features or to provide rights to statutory undertakers or rights of access for other third parties. Where linear rights need to be acquired to align specifically with works subject to small limits of deviation and that land comprises special category land, Schedule 5 of the DCO (application document TR010030/APP/3.1-~~(47)~~ ~~as submitted at Deadline 8~~) confirms the maximum width of right that will need to be acquired and for which suitable replacement land is provided in accordance with Section 132 of the Planning Act 2008.
- 1.2.10 The Applicant has made every effort to ensure that there is consistency between the Land Plans and other DCO application plans. Accordingly, land which is within the DCO boundary, but which is not to be subject to compulsory acquisition or temporary possession powers is shaded orange on the Land Plans, to ensure that it is clearly distinguishable from that which is to be acquired or used. The 'orange land' is also given a unique plot reference on the Land Plans, to aid with identification should the land need to be discussed further during examination. This 'orange' land generally comprises land over which the Order powers will apply but where no works or use of land is required, such as

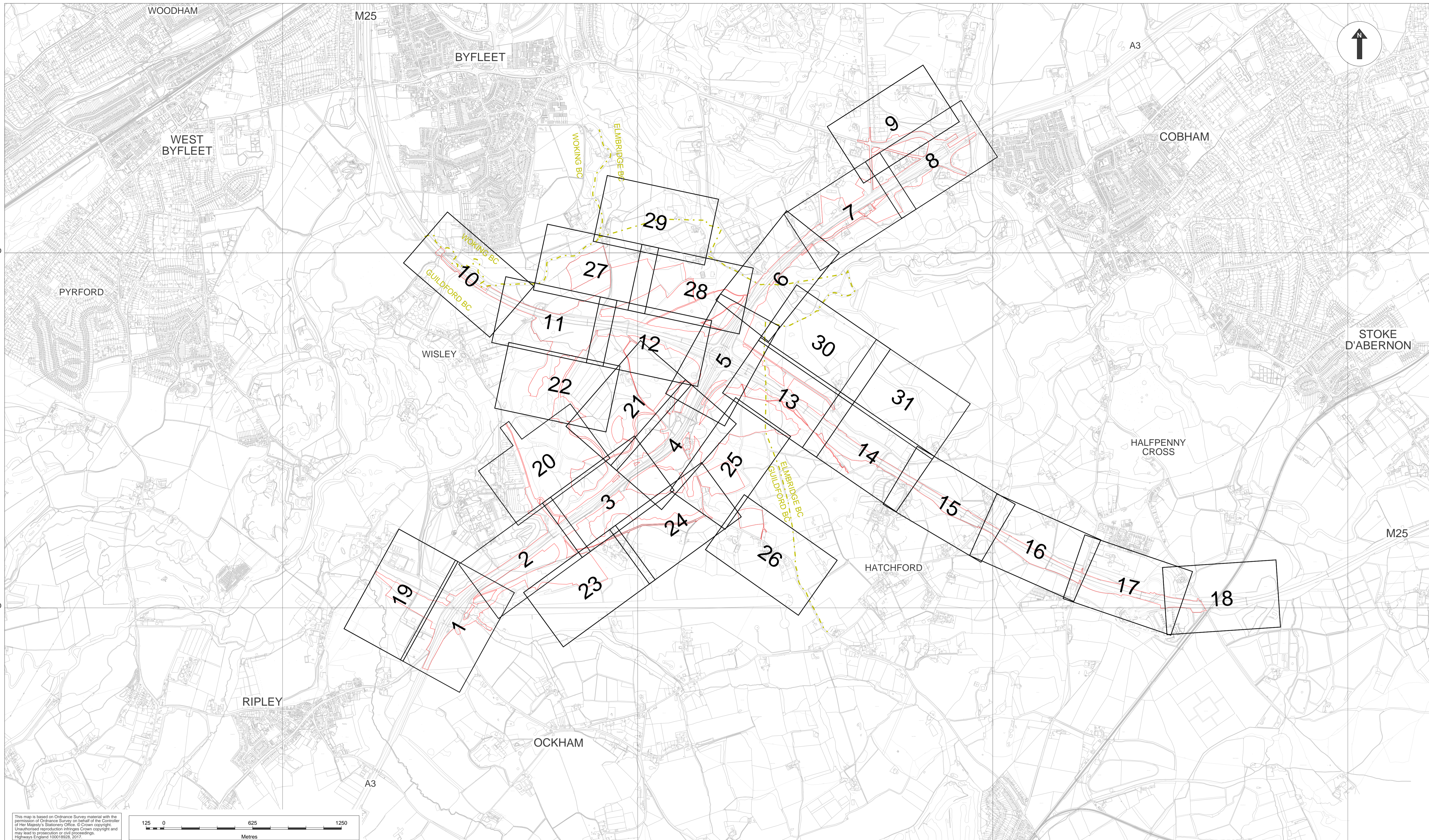
land where new rights of way are to be created through the upgrading of existing rights or where traffic regulations will apply.

- 1.2.11 It should be noted that land within the existing highway boundaries is also included within the area shown to be permanently acquired under the DCO. Whilst virtually all of this land is already in the Applicant's ownership, this approach is used to extinguish any outstanding rights and interests not corrected previously or to provide for any unknown interest emerging in the future. The one exception to this approach relates to common land that falls within the existing highway boundary, but which has yet to be deregistered as such. For the avoidance of all doubt and despite the fact that such land now forms part of the footprint of the M25 and A3, this land is shaded orange and is not to be subject to compulsory acquisition powers. Application document [\[REP11-004\] APP-022](#) (the Statement of Reasons), explains how certain areas of common land acquired for the construction of the M25 in 1979 and other areas offered in exchange have yet to be formally deregistered and registered and how the Applicant has sought to address this issue.
- 1.2.12 Finally, it should be noted that there is a small number of locations where land is wholly enclosed by the DCO boundary but is excluded from the Order land. This land is left unshaded on the Land Plans.
- 1.2.13 [These Land Plans take into account the post-examination changes in replacement land requested by the Secretary of State.](#)

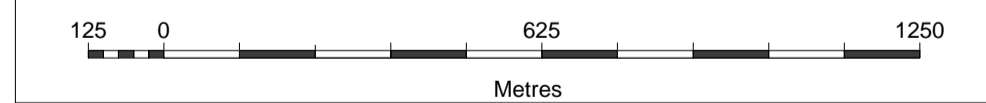
2. Schedule of plans included in this application document

Document title	Document number	Revision
Land Plans – Regulation 5(2)(i) – Key Plan	TR010030/APP/2.2	65
Land Plans – Regulation 5(2)(i) – Sheet 1 of 31	TR010030/APP/2.2	3
Land Plans – Regulation 5(2)(i) – Sheet 2 of 31	TR010030/APP/2.2	3
Land Plans – Regulation 5(2)(i) – Sheet 3 of 31	TR010030/APP/2.2	3
Land Plans – Regulation 5(2)(i) – Sheet 4 of 31	TR010030/APP/2.2	3
Land Plans – Regulation 5(2)(i) – Sheet 5 of 31	TR010030/APP/2.2	3
Land Plans – Regulation 5(2)(i) – Sheet 6 of 31	TR010030/APP/2.2	36
Land Plans – Regulation 5(2)(i) – Sheet 7 of 31	TR010030/APP/2.2	0
Land Plans – Regulation 5(2)(i) – Sheet 8 of 31	TR010030/APP/2.2	3
Land Plans – Regulation 5(2)(i) – Sheet 9 of 31	TR010030/APP/2.2	3
Land Plans – Regulation 5(2)(i) – Sheet 10 of 31	TR010030/APP/2.2	0
Land Plans – Regulation 5(2)(i) – Sheet 11 of 31	TR010030/APP/2.2	4
Land Plans – Regulation 5(2)(i) – Sheet 12 of 31	TR010030/APP/2.2	4
Land Plans – Regulation 5(2)(i) – Sheet 13 of 31	TR010030/APP/2.2	46
Land Plans – Regulation 5(2)(i) – Sheet 14 of 31	TR010030/APP/2.2	46
Land Plans – Regulation 5(2)(i) – Sheet 15 of 31	TR010030/APP/2.2	0
Land Plans – Regulation 5(2)(i) – Sheet 16 of 31	TR010030/APP/2.2	0
Land Plans – Regulation 5(2)(i) – Sheet 17 of 31	TR010030/APP/2.2	0
Land Plans – Regulation 5(2)(i) – Sheet 18 of 31	TR010030/APP/2.2	0
Land Plans – Regulation 5(2)(i) – Sheet 19 of 31	TR010030/APP/2.2	0
Land Plans – Regulation 5(2)(i) – Sheet 20 of 31	TR010030/APP/2.2	0
Land Plans – Regulation 5(2)(i) – Sheet 21 of 31	TR010030/APP/2.2	0
Land Plans – Regulation 5(2)(i) – Sheet 22 of 31	TR010030/APP/2.2	0
Land Plans – Regulation 5(2)(i) – Sheet 23 of 31	TR010030/APP/2.2	0
Land Plans – Regulation 5(2)(i) – Sheet 24 of 31	TR010030/APP/2.2	5
Land Plans – Regulation 5(2)(i) – Sheet 25 of 31	TR010030/APP/2.2	5
Land Plans – Regulation 5(2)(i) – Sheet 26 of 31	TR010030/APP/2.2	06
Land Plans – Regulation 5(2)(i) – Sheet 27 of 31	TR010030/APP/2.2	46
Land Plans – Regulation 5(2)(i) – Sheet 28 of 31	TR010030/APP/2.2	26
Land Plans – Regulation 5(2)(i) – Sheet 29 of 31 (sheet no longer in use)	TR010030/APP/2.2	46
Land Plans – Regulation 5(2)(i) – Sheet 30 of 31 (sheet no longer in use)	TR010030/APP/2.2	46
Land Plans – Regulation 5(2)(i) – Sheet 31 of 31 (sheet no longer in use)	TR010030/APP/2.2	0

Document title	Document number	Revision
Land Plans – Regulation 5(2)(i) – Inset A	TR010030/APP/2.2	0
Land Plans – Regulation 5(2)(i) – Inset B	TR010030/APP/2.2	0
Land Plans – Regulation 5(2)(i) – Inset C	TR010030/APP/2.2	3
Land Plans – Regulation 5(2)(i) – Inset D	TR010030/APP/2.2	3
Land Plans – Regulation 5(2)(i) – Inset E	TR010030/APP/2.2	0
Land Plans – Regulation 5(2)(i) – Inset F	TR010030/APP/2.2	3
Land Plans – Regulation 5(2)(i) – Inset G	TR010030/APP/2.2	3
Land Plans – Regulation 5(2)(i) – Inset H	TR010030/APP/2.2	3
Land Plans – Regulation 5(2)(i) – Inset I	TR010030/APP/2.2	36
Land Plans – Regulation 5(2)(i) – Inset J	TR010030/APP/2.2	0
Land Plans – Regulation 5(2)(i) – Inset K	TR010030/APP/2.2	0
Land Plans – Regulation 5(2)(i) – Inset L	TR010030/APP/2.2	3
Land Plans – Regulation 5(2)(i) – Inset M	TR010030/APP/2.2	3
Land Plans – Regulation 5(2)(i) – Inset N	TR010030/APP/2.2	3
Land Plans – Regulation 5(2)(i) – Inset O	TR010030/APP/2.2	3
Land Plans – Regulation 5(2)(i) – Inset P	TR010030/APP/2.2	06
Land Plans – Regulation 5(2)(i) – Inset Q	TR010030/APP/2.2	0
Land Plans – Regulation 5(2)(i) – Inset R <u>(sheet no longer in use)</u>	TR010030/APP/2.2	06



This map is based on Ordnance Survey material with the permission of Ordnance Survey on behalf of the Controller of Her Majesty's Stationery Office. © Crown copyright. Unauthorised reproduction infringes Crown copyright and may lead to prosecution or civil proceedings. Highways England 100018528, 2017.



- Legend:**
- 1 Illustration of the edge of sheet and number of each sheet
 - Development Consent Order (DCO) boundary
 - Local Authority boundary

DCO APPLICATION						
Status	Revision	Draw	Checked	Reviewed	Authorised	Issue Date
A4	1.0	DDU	LFA	AMU	GBO	17/01/2020
SUBMITTED FOR DEADLINE 4						
A1	2.0	DDU	LFA	AMU	GBO	07/02/2020
SUBMITTED FOR DEADLINE 5A						
A1	2.0	CNE	LFA	AMU	GBO	12/03/2020
SUBMITTED FOR PROPOSED CHANGES						
A1	4.0	JHE	SHE	AMU	GBO	06/04/2020
SUBMITTED FOR SECRETARY OF STATE REVIEW						
A1	6.0	AMH	RCL	AME	SGA	25/02/2021

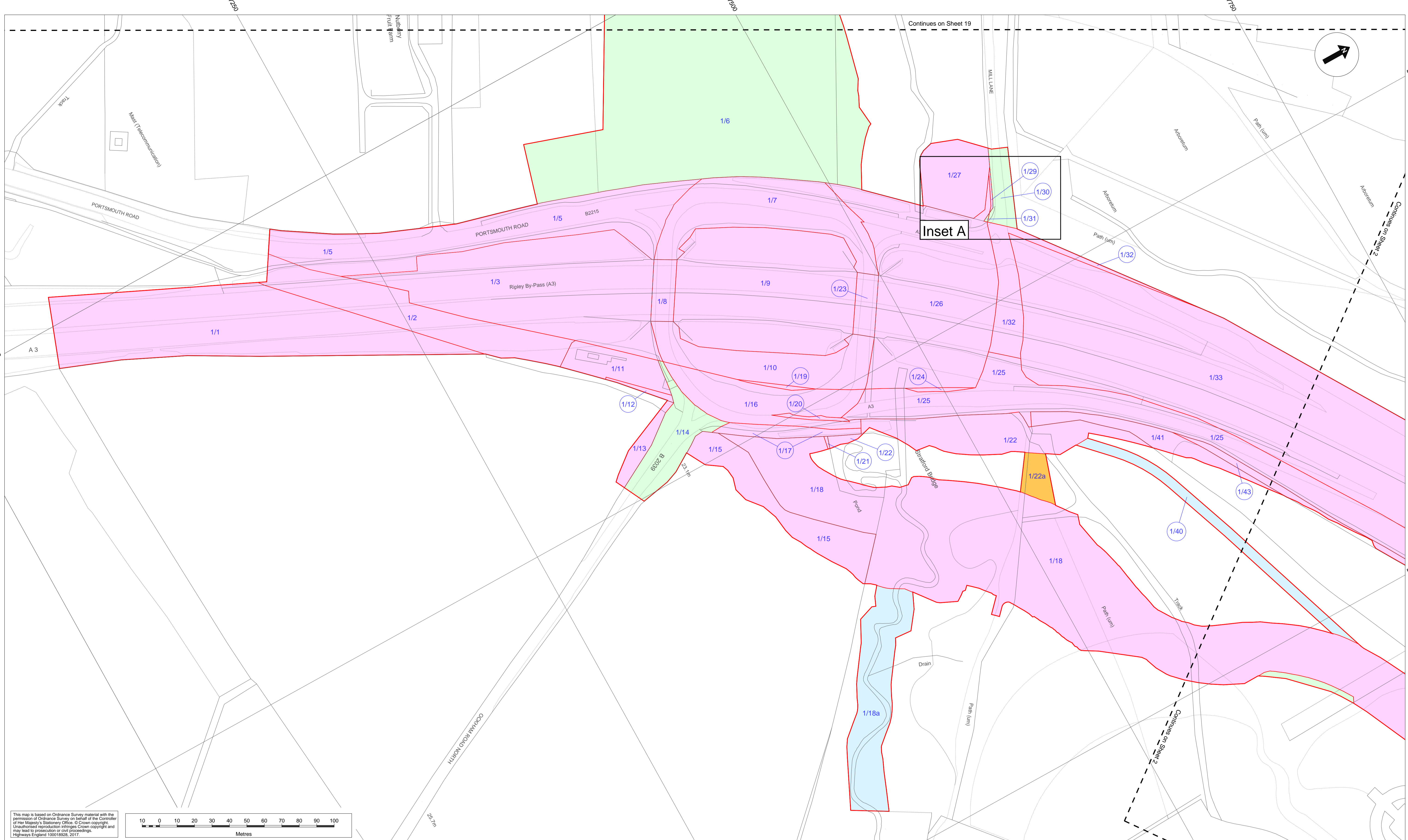
Drawing Suitability: **APPROVED - PUBLISHED** Status: **A1**

Created by: TerraQuest Solutions Limited
Quayside Tower
252-260 Broad Street
Birmingham
B1 2HF

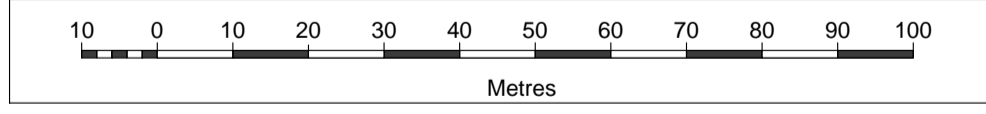
w: www.terraquest.co.uk
e: info@terraquest.co.uk

Client: **Working on behalf of**

Project Title: M25 Junction10/A3 Wisley Interchange	
Drawing Title: LAND PLANS REGULATION 5(2)(i) KEY PLAN	
Drawing Number: TR010030/APP/2.2	Rev: 6.0
HE Pin: HE551522	Scale: 1:12,500 Original Size: A1

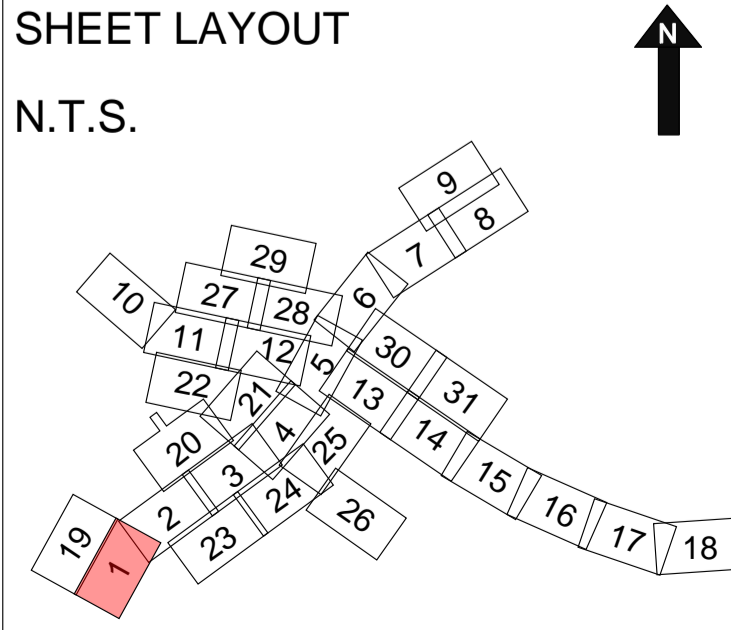


This map is based on Ordnance Survey material with the permission of Ordnance Survey on behalf of the Controller of Her Majesty's Stationery Office. © Crown copyright. Unauthorised reproduction infringes Crown copyright and may lead to prosecution or civil proceedings. Highways England 100018928, 2017.



- Notes:**
- The legend is identical on all sheets of the Land Plans and therefore not all items detailed in the legend are represented on each sheet;
 - Land Parcel/Plot numbers are annotated in blue and are made up of a Sheet Number and then a unique plot number. These plot numbers correspond to those represented in the Book of Reference;
 - Land Parcel Numbers 1/4, 1/5a, 1/28, 1/34, 1/35, 1/36, 1/37, 1/38, 1/39 and 1/42 are not used and do not appear on the plan;
 - All parcels in this sheet fall within the Borough of Guildford.

- Legend:**
- Development Consent Order (DCO) boundary
 - Local Authority boundary
 - Land to be acquired – permanent title acquisition
 - Land to be used temporarily and rights to be acquired permanently
 - Land to be used temporarily
 - Land not subject to compulsory acquisition or temporary possession
 - Cut Line



Description	Status	Revision	Draw	Checked	Reviewed	Authorised	Issue Date
DCO APPLICATION <td>A4</td> <td>2.0</td> <td>SHE</td> <td>LFA</td> <td>AMU</td> <td>GB0</td> <td>31/01/2020</td>	A4	2.0	SHE	LFA	AMU	GB0	31/01/2020
SUBMITTED FOR DEADLINE 5A							
DCO APPLICATION <td>A1</td> <td>3.0</td> <td>CNE</td> <td>SHE</td> <td>AMU</td> <td>GB0</td> <td>12/03/2020</td>	A1	3.0	CNE	SHE	AMU	GB0	12/03/2020

Drawing Suitability: **APPROVED - PUBLISHED**

Created by:
TerraQuest Solutions Limited
Quayside Tower
252-260 Broad Street
Birmingham
B1 2HF

w: www.terraquest.co.uk
e: info@terraquest.co.uk

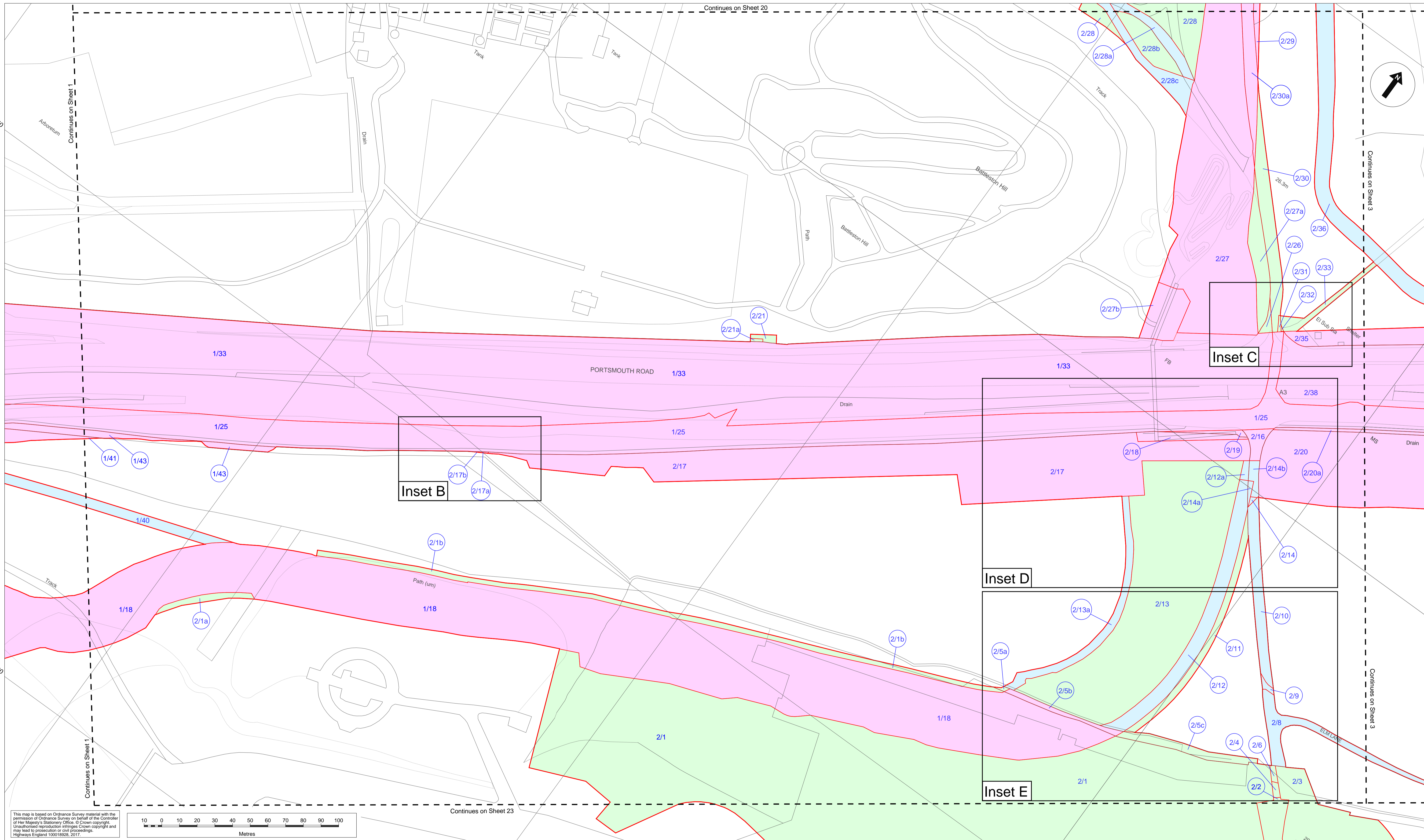
Client:
Working on behalf of
highways
england

Status: **A1** Project Title: **M25 Junction10/A3 Wisley Interchange**

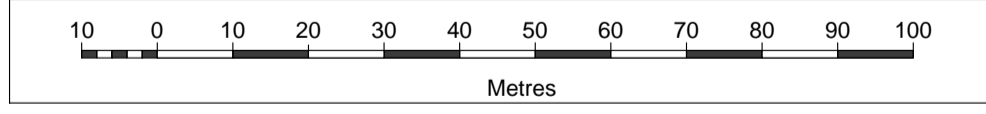
Drawing Title: **LAND PLANS REGULATION 5(2)(i) SHEET 1 OF 31**

Drawing Number: **TR010030/APP/2.2** Rev: **3.0**

HE Pin: HE551522 Scale: 1:1,000 Original Size: A1

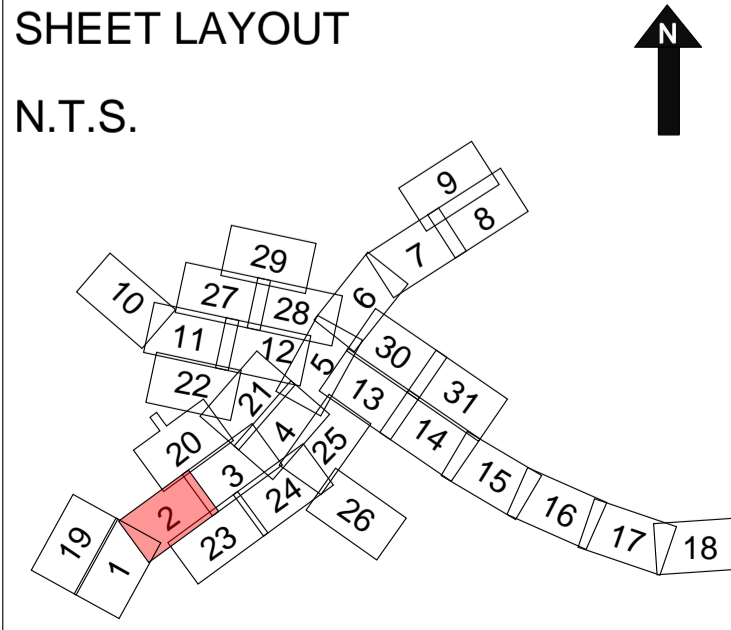


This map is based on Ordnance Survey material with the permission of Ordnance Survey on behalf of the Controller of Her Majesty's Stationery Office. © Crown copyright. Unauthorised reproduction infringes Crown copyright and may lead to prosecution or civil proceedings. Highways England 100018928, 2017.



- Notes:**
- The legend is identical on all sheets of the Land Plans and therefore not all items detailed in the legend are represented on each sheet;
 - Land Parcel/Plot numbers are annotated in blue and are made up of a Sheet Number and then a unique plot number. These plot numbers correspond to those represented in the Book of Reference;
 - Land Parcel Numbers 2/5, 2/7, 2/15, 2/22, 2/23, 2/24, 2/25, 2/34 and 2/37 are not used and do not appear on the plan;
 - All parcels in this sheet fall within the Borough of Guildford.

- Legend:**
- Development Consent Order (DCO) boundary
 - - - Local Authority boundary
 - Land to be acquired – permanent title acquisition
 - Land to be used temporarily and rights to be acquired permanently
 - Land to be used temporarily
 - Land not subject to compulsory acquisition or temporary possession
 - - - Cut Line



Description	Status	Revision	Draw	Checked	Reviewed	Authorised	Issue Date
DCO APPLICATION							
Submitted for Deadline 5A	A4	2.0	SHE	LFA	AMU	GB0	31/01/2020
SUBMITTED FOR DEADLINE 5A							
Submitted for Deadline 5A	A1	3.0	CNE	SHE	AMU	GB0	12/03/2020

Drawing Suitability: **APPROVED - PUBLISHED**

Status: **A1**

Created by:
TerraQuest Solutions Limited
Quayside Tower
252-260 Broad Street
Birmingham
B1 2HF

w: www.terraquest.co.uk
e: info@terraquest.co.uk

Client: **Working on behalf of**
highways england

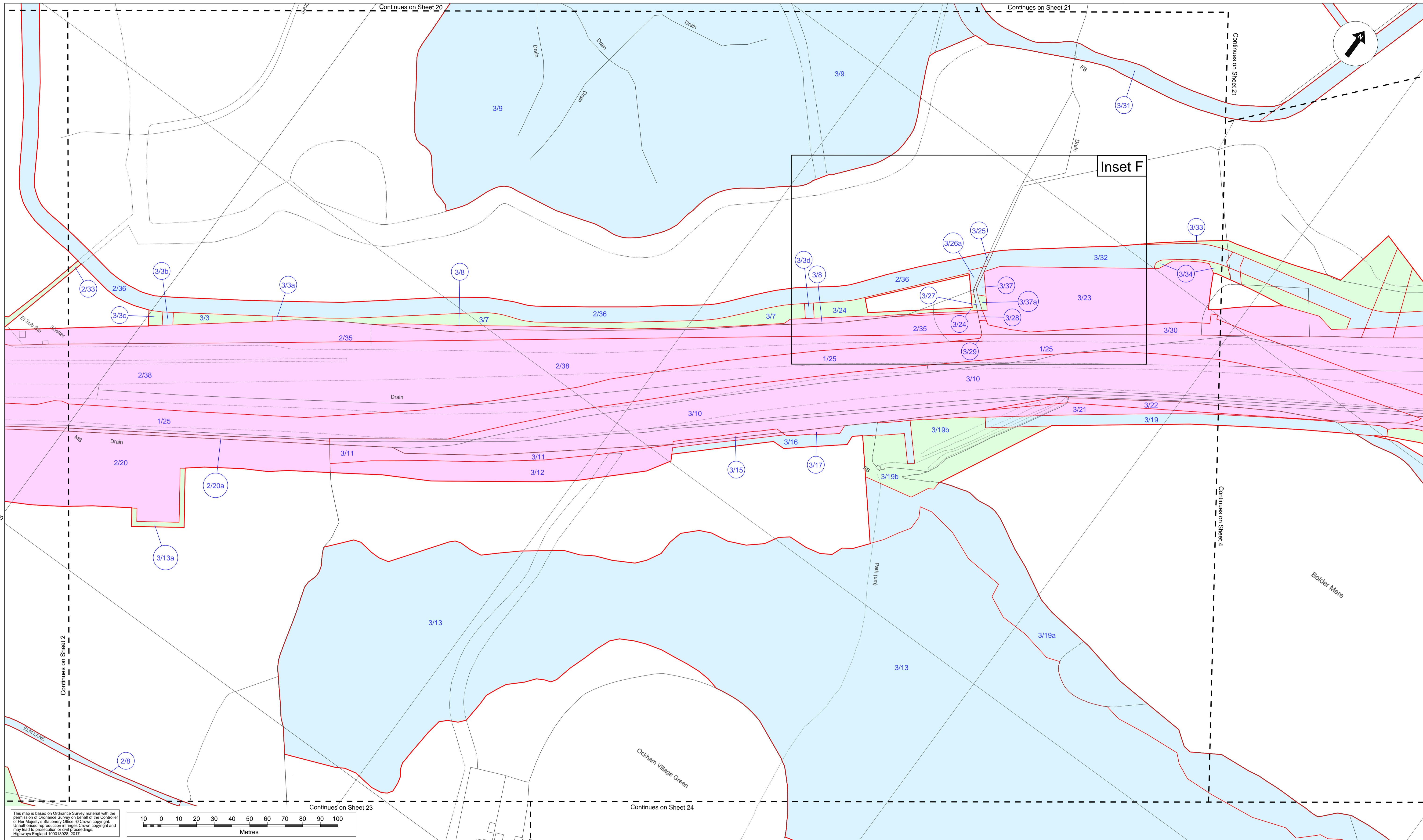
Project Title: **M25 Junction10/A3 Wisley Interchange**

Drawing Title: **LAND PLANS REGULATION 5(2)(i) SHEET 2 OF 31**

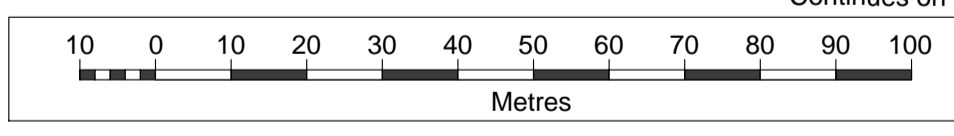
Drawing Number: **TR010030/APP/2.2**

Rev: **3.0**

HE Pin: HE551522 | Scale: 1:1,000 | Original Size: A1

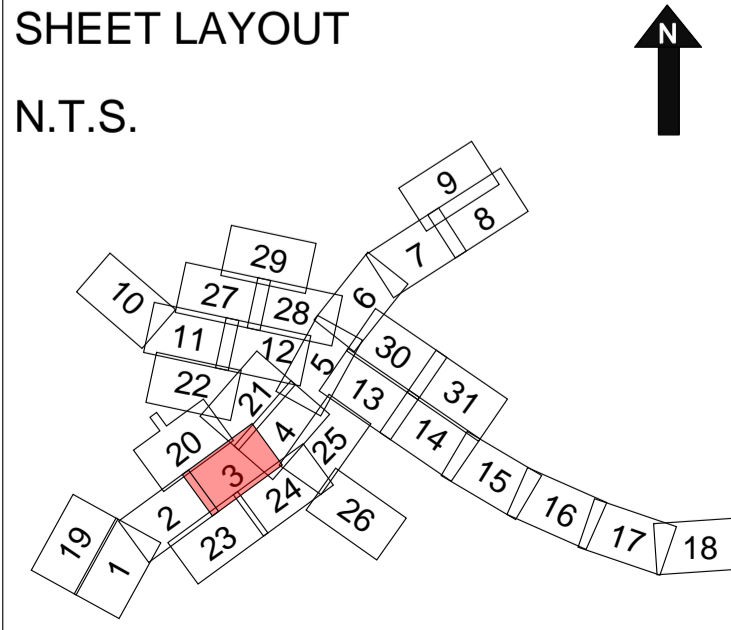


This map is based on Ordnance Survey material with the permission of Ordnance Survey on behalf of the Controller of Her Majesty's Stationery Office. © Crown copyright. Unauthorised reproduction infringes Crown copyright and may lead to prosecution or civil proceedings. Highways England 100018028, 2017.



- Notes:**
- The legend is identical on all sheets of the Land Plans and therefore not all items detailed in the legend are represented on each sheet;
 - Land Parcel/Plot numbers are annotated in blue and are made up of a Sheet Number and then a unique plot number. These plot numbers correspond to those represented in the Book of Reference;
 - Land Parcel Numbers 3/1, 3/2, 3/4, 3/5, 3/6, 3/14, 3/18, 3/20, 3/26, 3/35 and 3/36 are not used and do not appear on the plan;
 - All parcels in this sheet fall within the Borough of Guildford.

- Legend:**
- Development Consent Order (DCO) boundary
 - Local Authority boundary
 - Land to be acquired – permanent title acquisition
 - Land to be used temporarily and rights to be acquired permanently
 - Land to be used temporarily
 - Land not subject to compulsory acquisition or temporary possession
 - Cut Line



Description	Status	Revision	Draw	Checked	Reviewed	Authorised	Issue Date
DCO APPLICATION	A4	2.0	JHE	LFA	AMU	GB0	07/02/2020
SUBMITTED FOR DEADLINE 5A							
DCO APPLICATION	A1	3.0	CNE	SHE	AMU	GB0	12/03/2020

Drawing Suitability: **APPROVED - PUBLISHED**

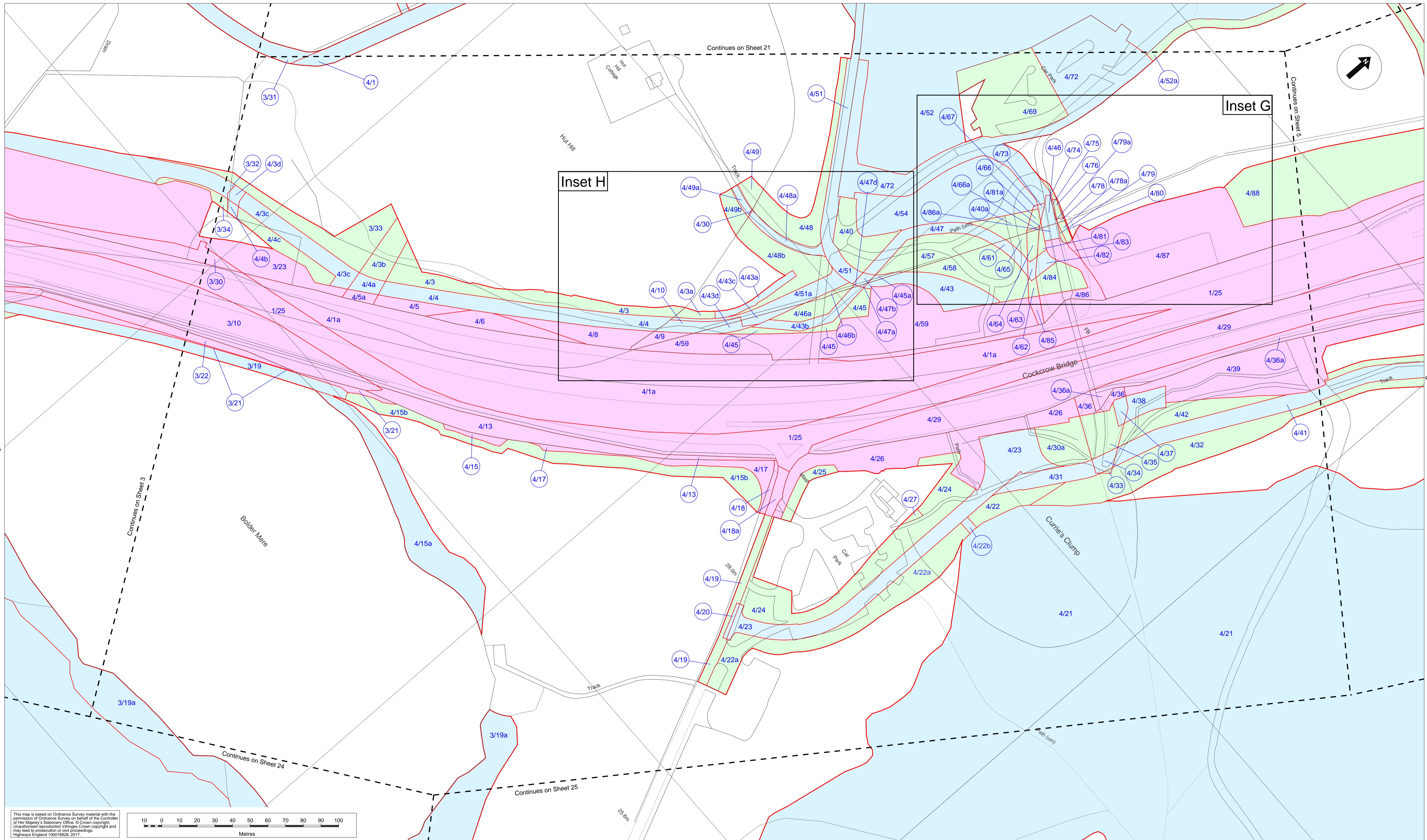
Status: **A1**

Created by:
TerraQuest Solutions Limited
Quayside Tower
252-260 Broad Street
Birmingham
B1 2HF

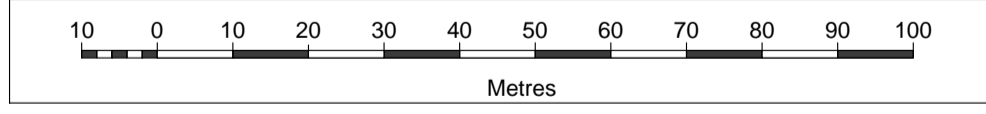
w: www.terraquest.co.uk
e: info@terraquest.co.uk

Client: **Working on behalf of**

Project Title: M25 Junction10/A3 Wisley Interchange	Drawing Title: LAND PLANS REGULATION 5(2)(i) SHEET 3 OF 31
Drawing Number: TR010030/APP/2.2	Rev: 3.0
HE Pin: HE551522	Scale: 1:1,000
Original Size: A1	

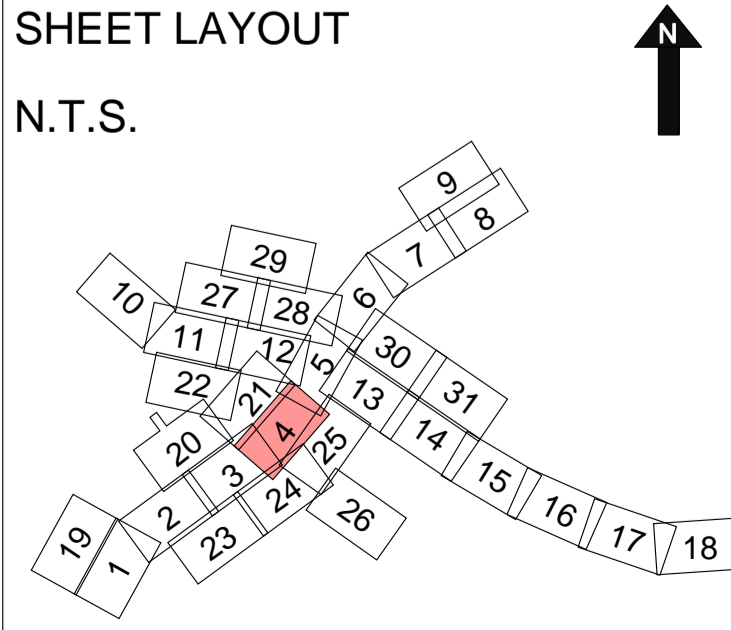


This map is based on Ordnance Survey material with the permission of Ordnance Survey on behalf of the Controller of Her Majesty's Stationery Office. © Crown copyright. Unauthorised reproduction infringes Crown copyright and may lead to prosecution or civil proceedings. Highways England 100018928, 2017.



- Notes:**
- The legend is identical on all sheets of the Land Plans and therefore not all items detailed in the legend are represented on each sheet;
 - Land Parcel/Plot numbers are annotated in blue and are made up of a Sheet Number and then a unique plot number. These plot numbers correspond to those represented in the Book of Reference;
 - Land Parcel Numbers 4/2, 4/7, 4/11, 4/12, 4/14, 4/16, 4/28, 4/44, 4/46c, 4/47c, 4/50, 4/53, 4/55, 4/56, 4/60, 4/68, 4/70, 4/71 and 4/77 are not used and do not appear on the plan;
 - All parcels in this sheet fall within the Borough of Guildford.

- Legend:**
- Development Consent Order (DCO) boundary
 - - - Local Authority boundary
 - Land to be acquired – permanent title acquisition
 - Land to be used temporarily and rights to be acquired permanently
 - Land to be used temporarily
 - Land not subject to compulsory acquisition or temporary possession
 - - - Cut Line



Description	Status	Revision	Draw	Checked	Reviewed	Authorised	Issue Date
DCO APPLICATION							
Submitted for Deadline 4	A4	1.0	SHE	LFA	AMU	GB0	17/01/2020
Submitted for Deadline 5A	A1	2.0	SHE	LFA	AMU	GB0	07/02/2020
Submitted for Deadline 5A	A1	3.0	CNE	SHE	AMU	GB0	12/03/2020

Drawing Suitability: **APPROVED - PUBLISHED**

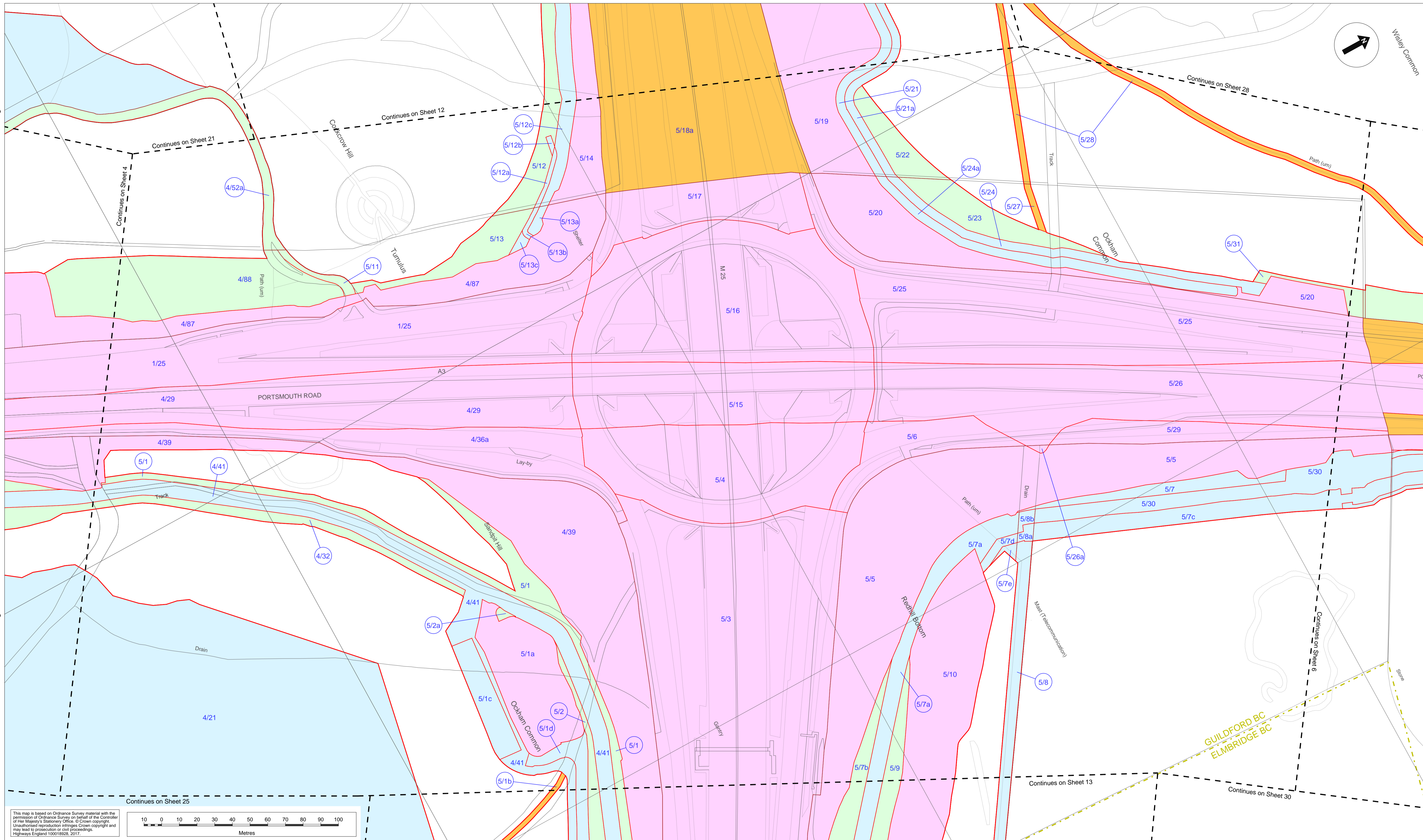
Status: **A1**

Created by: TerraQuest Solutions Limited
Quayside Tower
252-260 Broad Street
Birmingham
B1 2HF

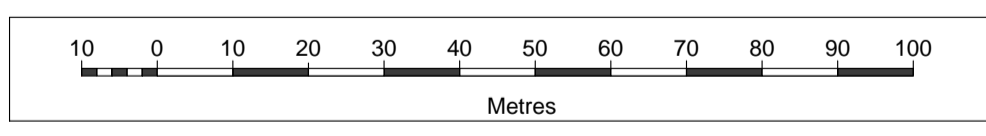
w: www.terraquest.co.uk
e: info@terraquest.co.uk

Client: **Working on behalf of**
highways england

Project Title: M25 Junction10/A3 Wisley Interchange	Drawing Title: LAND PLANS REGULATION 5(2)(i) SHEET 4 OF 31
Drawing Number: TR010030/APP/2.2	Rev: 3.0
HE Pin: HE551522	Scale: 1:1,000
Original Size: A1	

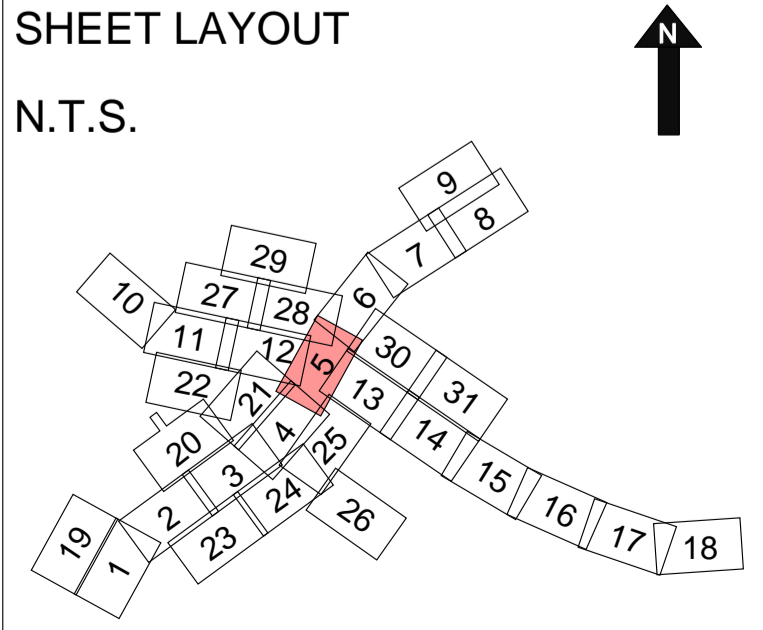


This map is based on Ordnance Survey material with the permission of Ordnance Survey on behalf of the Controller of Her Majesty's Stationery Office. © Crown copyright. Unauthorised reproduction infringes Crown copyright and may lead to prosecution or civil proceedings. Highways England 100018928, 2017.



- Notes:**
- The legend is identical on all sheets of the Land Plans and therefore not all items detailed in the legend are represented on each sheet;
 - Land Parcel/Plot numbers are annotated in blue and are made up of a Sheet Number and then a unique plot number. These plot numbers correspond to those represented in the Book of Reference;
 - Land Parcel Number 5/18 is not used and does not appear on the plan.

- Legend:**
- Development Consent Order (DCO) boundary
 - - - Local Authority boundary
 - Land to be acquired – permanent title acquisition
 - Land to be used temporarily and rights to be acquired permanently
 - Land to be used temporarily
 - Land not subject to compulsory acquisition or temporary possession
 - - - Cut Line



Description	Status	Revision	Draw	Checked	Reviewed	Authorised	Issue Date
DCO APPLICATION	A4	2.0	JHE	LFA	AMU	GB0	07/02/2020
SUBMITTED FOR DEADLINE 5A	A1	3.0	CNE	SHE	AMU	GB0	12/03/2020

Drawing Suitability: **APPROVED - PUBLISHED**

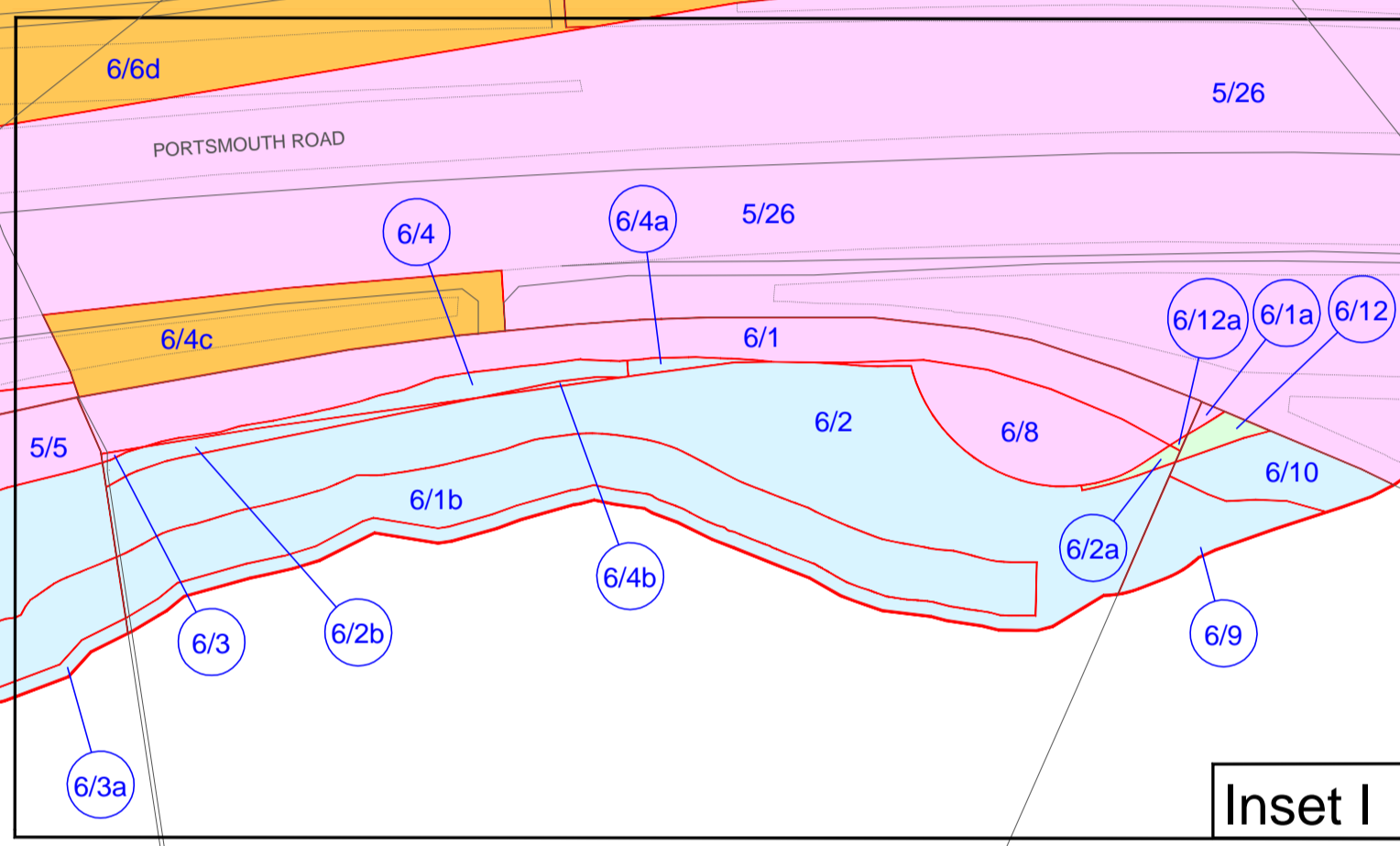
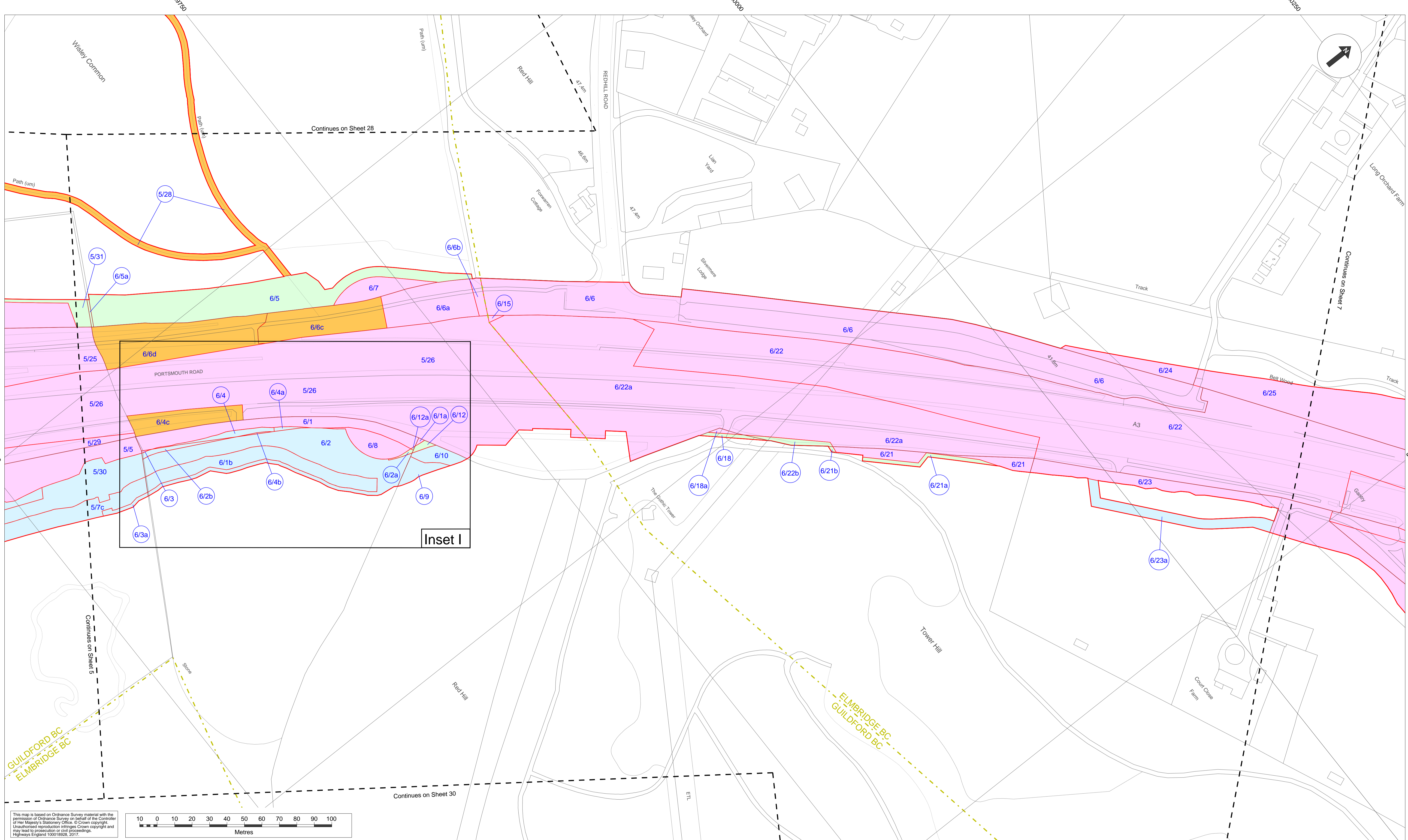
Status: **A1**

Created by: TerraQuest Solutions Limited
252-260 Broad Street
Birmingham
B1 2HF

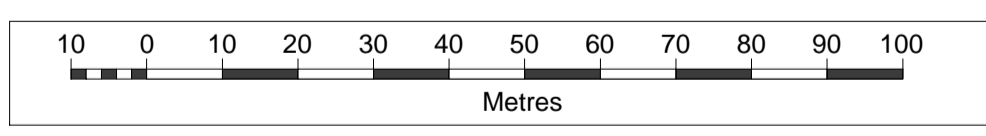
w: www.terraquest.co.uk
e: info@terraquest.co.uk

Client: **Working on behalf of**
highways england

Project Title: M25 Junction10/A3 Wisley Interchange	Drawing Title: LAND PLANS REGULATION 5(2)(i) SHEET 5 OF 31
Drawing Number: TR010030/APP/2.2	Rev: 3.0
HE Pin: HE551522	Scale: 1:1,000
Original Size: A1	

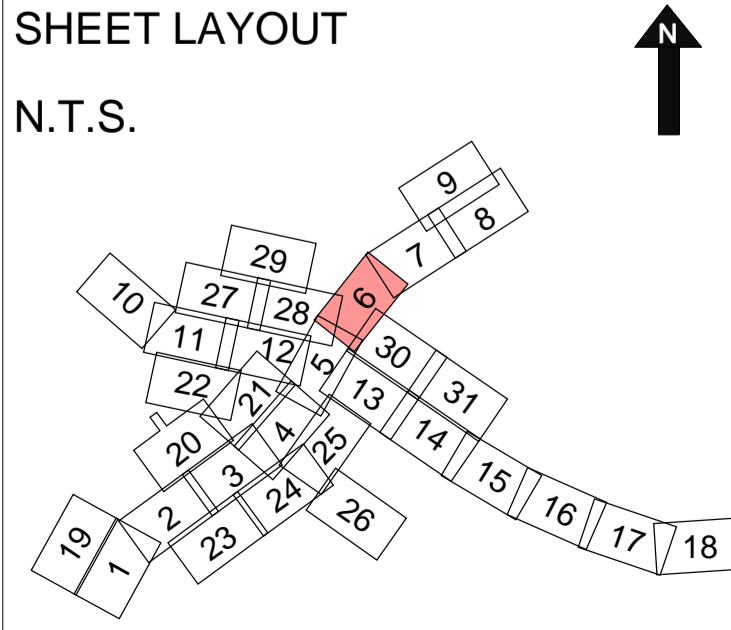


This map is based on Ordnance Survey material with the permission of Ordnance Survey on behalf of the Controller of Her Majesty's Stationery Office. © Crown copyright. Unauthorised reproduction infringes Crown copyright and may lead to prosecution or civil proceedings. Highways England 100018926, 2017.



- Notes:**
- The legend is identical on all sheets of the Land Plans and therefore not all items detailed in the legend are represented on each sheet;
 - Land Parcel/Plot numbers are annotated in blue and are made up of a Sheet Number and then a unique plot number. These plot numbers correspond to those represented in the Book of Reference;
 - Land Parcel Numbers 6/11, 6/16, 6/17, 6/19 and 6/20 are not used and do not appear on the plan.

- Legend:**
- Development Consent Order (DCO) boundary
 - Local Authority boundary
 - Land to be acquired – permanent title acquisition
 - Land to be used temporarily and rights to be acquired permanently
 - Land to be used temporarily
 - Land not subject to compulsory acquisition or temporary possession
 - Cut Line



Description	Status	Revision	Draw	Checked	Reviewed	Authorised	Issue Date
DCO APPLICATION	A4	2.0	JHE	LFA	AMU	GB0	07/02/2020
SUBMITTED FOR DEADLINE 5A							
Description	Status	Revision	Draw	Checked	Reviewed	Authorised	Issue Date
SECRETARY OF STATE REVIEW	A1	3.0	CNE	SHE	AMU	GB0	12/03/2020
SUBMITTED FOR SECRETARY OF STATE REVIEW							
Description	Status	Revision	Draw	Checked	Reviewed	Authorised	Issue Date
SECRETARY OF STATE REVIEW	A1	6.0	AMH	RCL	AME	SGA	25/02/2021

Drawing Suitability: **APPROVED - PUBLISHED** Status: **A1**

Created by:
TerraQuest Solutions Limited
Quayside Tower
252-260 Broad Street
Birmingham
B1 2HF

w: www.terraquest.co.uk
e: info@terraquest.co.uk

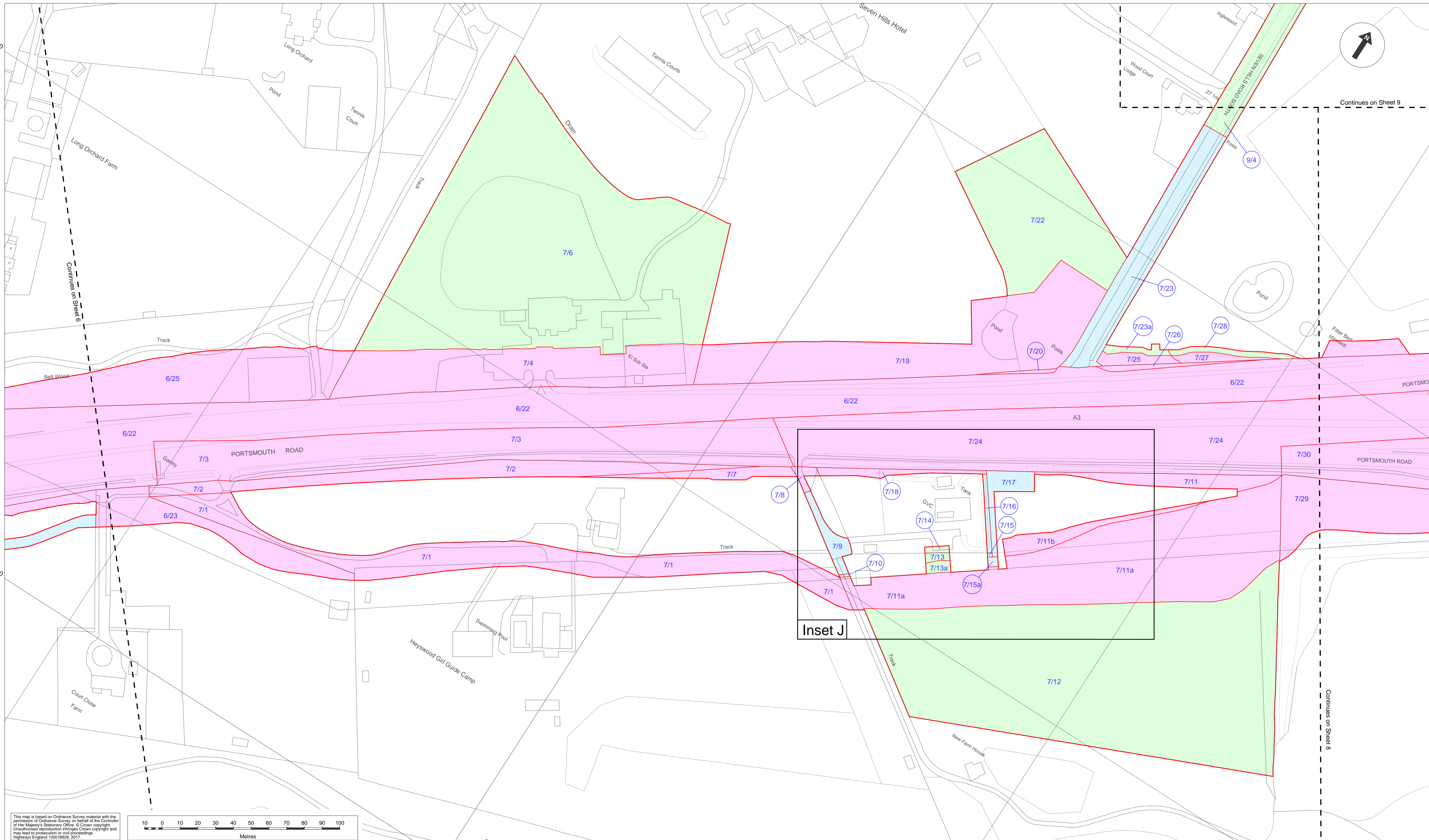
Client:
Working on behalf of
highways england

Project Title: **M25 Junction10/A3 Wisley Interchange**

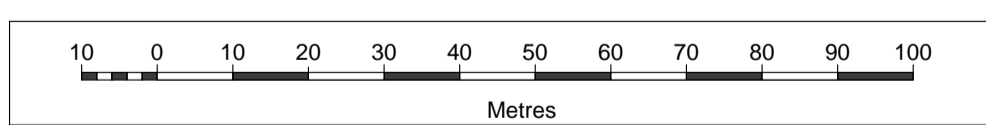
Drawing Title: **LAND PLANS REGULATION 5(2)(i) SHEET 6 OF 31**

Drawing Number: **TR010030/APP/2.2** Rev: **6.0**

HE Pin: HE551522 Scale: 1:1,000 Original Size: A1

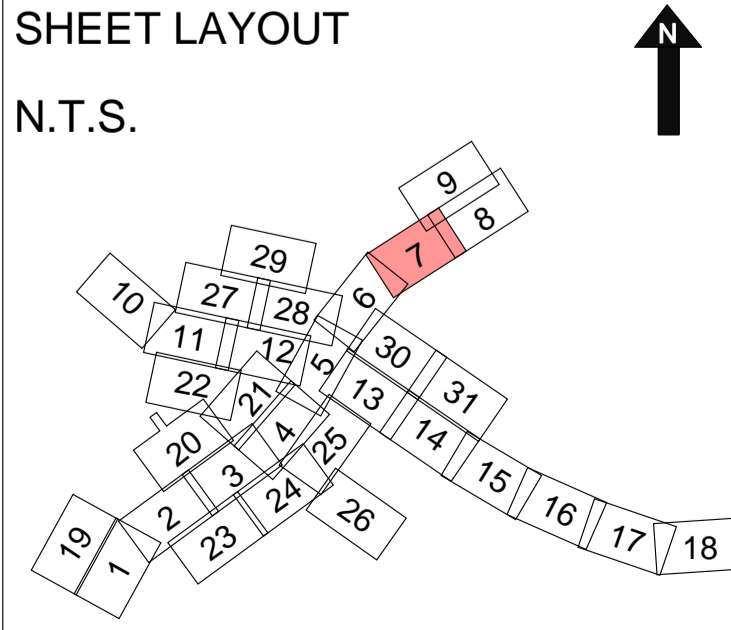


This map is based on Ordnance Survey material with the permission of Ordnance Survey on behalf of the Controller of Her Majesty's Stationery Office. © Crown copyright. Unauthorised reproduction infringes Crown copyright and may lead to prosecution or civil proceedings. Highways England 100018828, 2017.



- Notes:**
- The legend is identical on all sheets of the Land Plans and therefore not all items detailed in the legend are represented on each sheet;
 - Land Parcel/Plot numbers are annotated in blue and are made up of a Sheet Number and then a unique plot number. These plot numbers correspond to those represented in the Book of Reference;
 - Land Parcel Numbers 7/5, 7/21 and 7/31 are not used and do not appear on the plan;
 - All parcels in this sheet fall within the Borough of Elmbridge.

- Legend:**
- Development Consent Order (DCO) boundary
 - Local Authority boundary
 - Land to be acquired – permanent title acquisition
 - Land to be used temporarily and rights to be acquired permanently
 - Land to be used temporarily
 - Land not subject to compulsory acquisition or temporary possession
 - Cut Line



Description	Status	Revision	Draw	Checked	Reviewed	Authorised	Issue Date
DCO APPLICATION	Final	0	LIR	LFA	TPR	GBO	17/06/2019

Drawing Suitability: **DCO APPLICATION** Status: **A4**

Created by:
TerraQuest Solutions Limited
Quayside Tower
252-260 Broad Street
Birmingham
B1 2HF

w: www.terraquest.co.uk
e: info@terraquest.co.uk

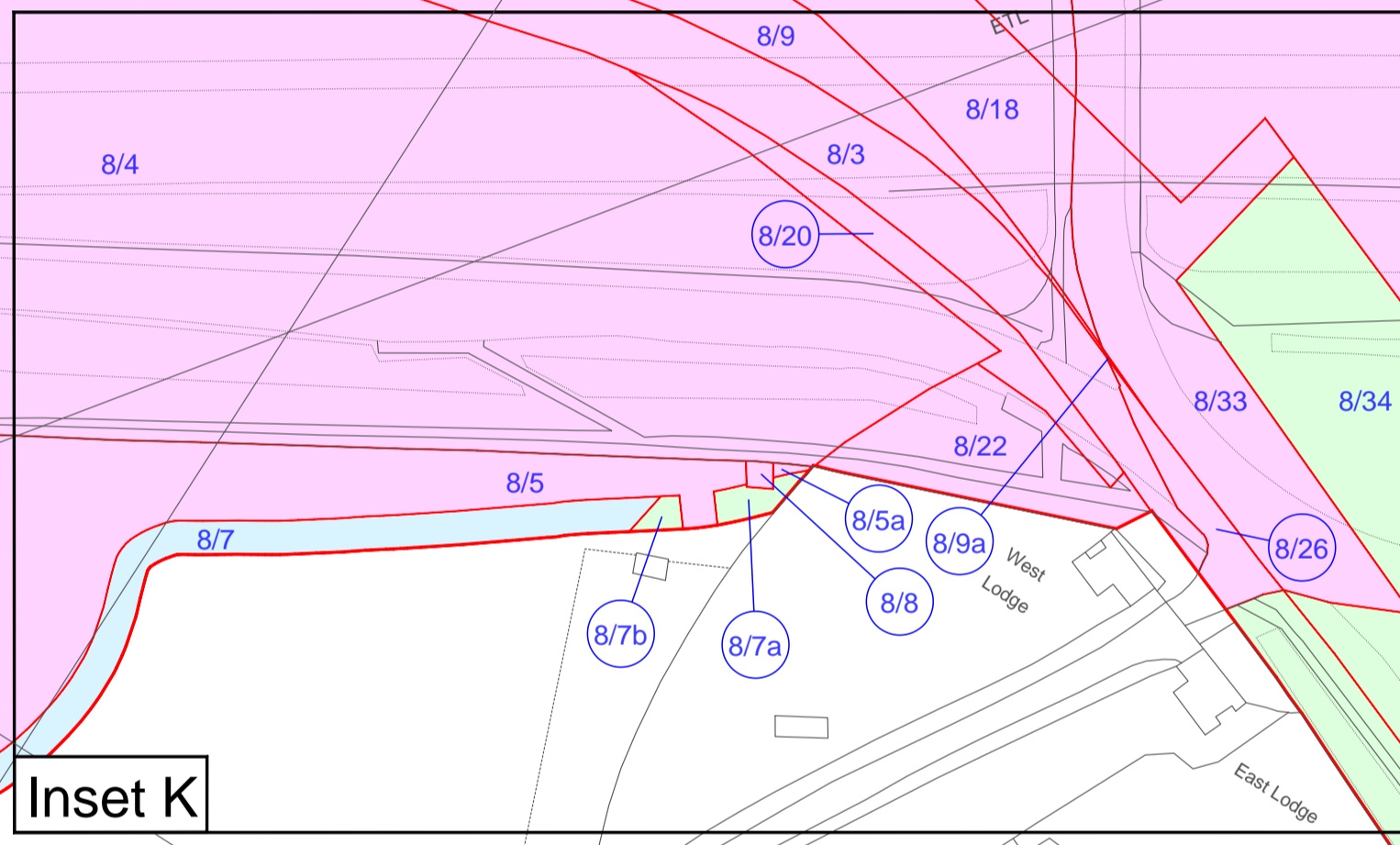
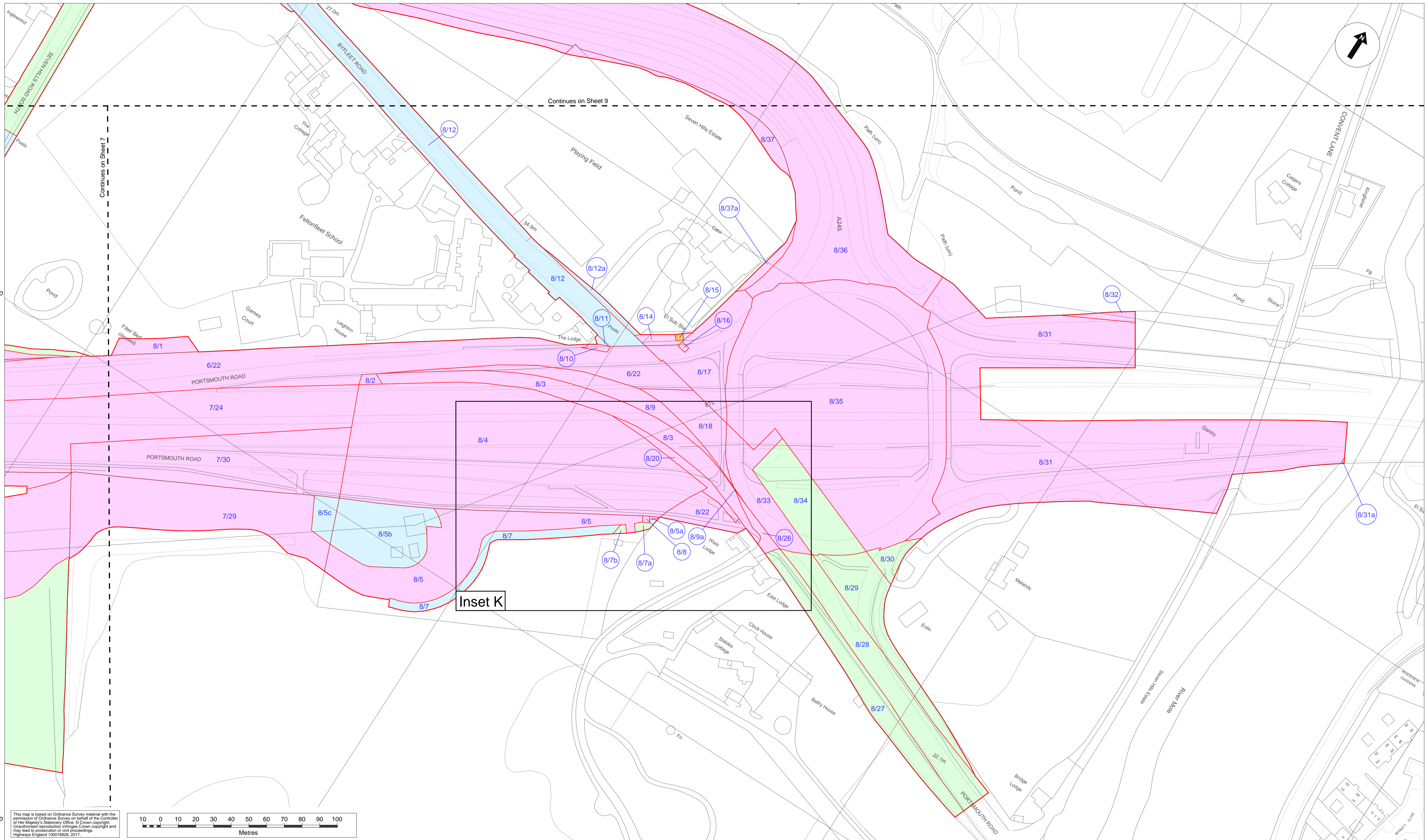
Client: **Working on behalf of**
highways england

Project Title: **M25 Junction10/A3 Wisley Interchange**

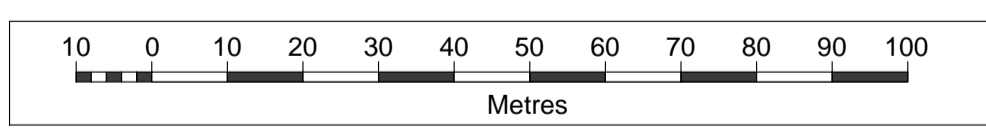
Drawing Title: **LAND PLANS REGULATION 5(2)(i) SHEET 7 OF 31**

Drawing Number: **TR010030/APP/2.2** Rev: **0**

HE Pin: HE551522 Scale: 1:1,000 Original Size: A1

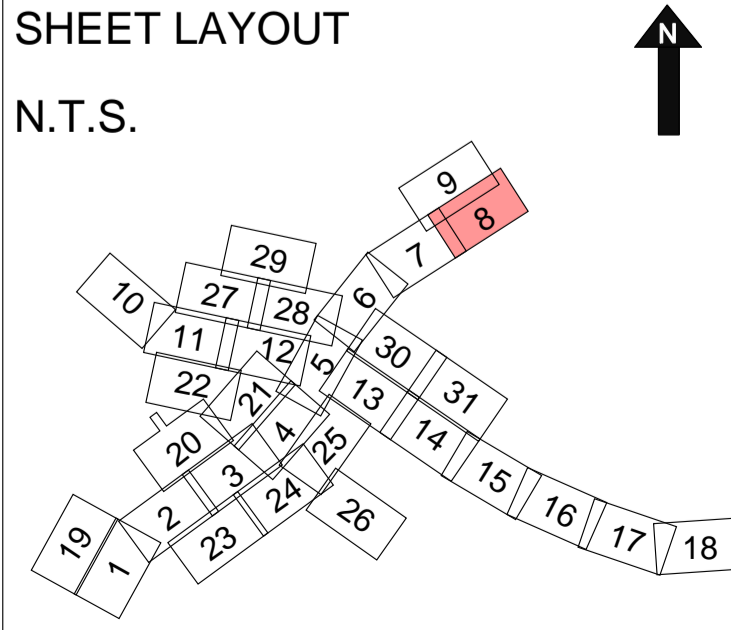


This map is based on Ordnance Survey material with the permission of Ordnance Survey on behalf of the Controller of Her Majesty's Stationery Office. © Crown copyright. Unauthorised reproduction infringes Crown copyright and may lead to prosecution or civil proceedings. Highways England 100018928, 2017.



- Notes:**
- The legend is identical on all sheets of the Land Plans and therefore not all items detailed in the legend are represented on each sheet;
 - Land Parcel/Plot numbers are annotated in blue and are made up of a Sheet Number and then a unique plot number. These plot numbers correspond to those represented in the Book of Reference;
 - Land Parcel Numbers 8/6, 8/13, 8/19, 8/21, 8/23, 8/24, 8/25 and 8/38 are not used and do not appear on the plan;
 - All parcels in this sheet fall within the Borough of Elmbridge;
 - Plot 8/39 no longer appears on Sheet 8, amendments to the Order Limits have led to a reduction in area size for plot 8/39 which now appears in its entirety on Sheet 9. For the sake of continuity the original naming convention has been preserved despite the plot no longer appearing on Sheet 8.

- Legend:**
- Development Consent Order (DCO) boundary
 - Local Authority boundary
 - Land to be acquired – permanent title acquisition
 - Land to be used temporarily and rights to be acquired permanently
 - Land to be used temporarily
 - Land not subject to compulsory acquisition or temporary possession
 - Cut Line



Description	Status	Revision	Draw	Checked	Reviewed	Authorised	Issue Date
DCO APPLICATION <td>A4 <td>1.0 <td>DDU <td>LFA <td>AMU <td>GBO <td>17/01/2020</td> </td></td></td></td></td></td>	A4 <td>1.0 <td>DDU <td>LFA <td>AMU <td>GBO <td>17/01/2020</td> </td></td></td></td></td>	1.0 <td>DDU <td>LFA <td>AMU <td>GBO <td>17/01/2020</td> </td></td></td></td>	DDU <td>LFA <td>AMU <td>GBO <td>17/01/2020</td> </td></td></td>	LFA <td>AMU <td>GBO <td>17/01/2020</td> </td></td>	AMU <td>GBO <td>17/01/2020</td> </td>	GBO <td>17/01/2020</td>	17/01/2020
SUBMITTED FOR DEADLINE 4 <td>A1 <td>2.0 <td>DDU <td>LFA <td>AMU <td>GBO <td>07/02/2020</td> </td></td></td></td></td></td>	A1 <td>2.0 <td>DDU <td>LFA <td>AMU <td>GBO <td>07/02/2020</td> </td></td></td></td></td>	2.0 <td>DDU <td>LFA <td>AMU <td>GBO <td>07/02/2020</td> </td></td></td></td>	DDU <td>LFA <td>AMU <td>GBO <td>07/02/2020</td> </td></td></td>	LFA <td>AMU <td>GBO <td>07/02/2020</td> </td></td>	AMU <td>GBO <td>07/02/2020</td> </td>	GBO <td>07/02/2020</td>	07/02/2020
SUBMITTED FOR DEADLINE 5A <td>A1 <td>3.0 <td>CNE <td>SHE <td>AMU <td>GBO <td>12/03/2020</td> </td></td></td></td></td></td>	A1 <td>3.0 <td>CNE <td>SHE <td>AMU <td>GBO <td>12/03/2020</td> </td></td></td></td></td>	3.0 <td>CNE <td>SHE <td>AMU <td>GBO <td>12/03/2020</td> </td></td></td></td>	CNE <td>SHE <td>AMU <td>GBO <td>12/03/2020</td> </td></td></td>	SHE <td>AMU <td>GBO <td>12/03/2020</td> </td></td>	AMU <td>GBO <td>12/03/2020</td> </td>	GBO <td>12/03/2020</td>	12/03/2020

Drawing Suitability: **APPROVED - PUBLISHED**

Status: **A1**

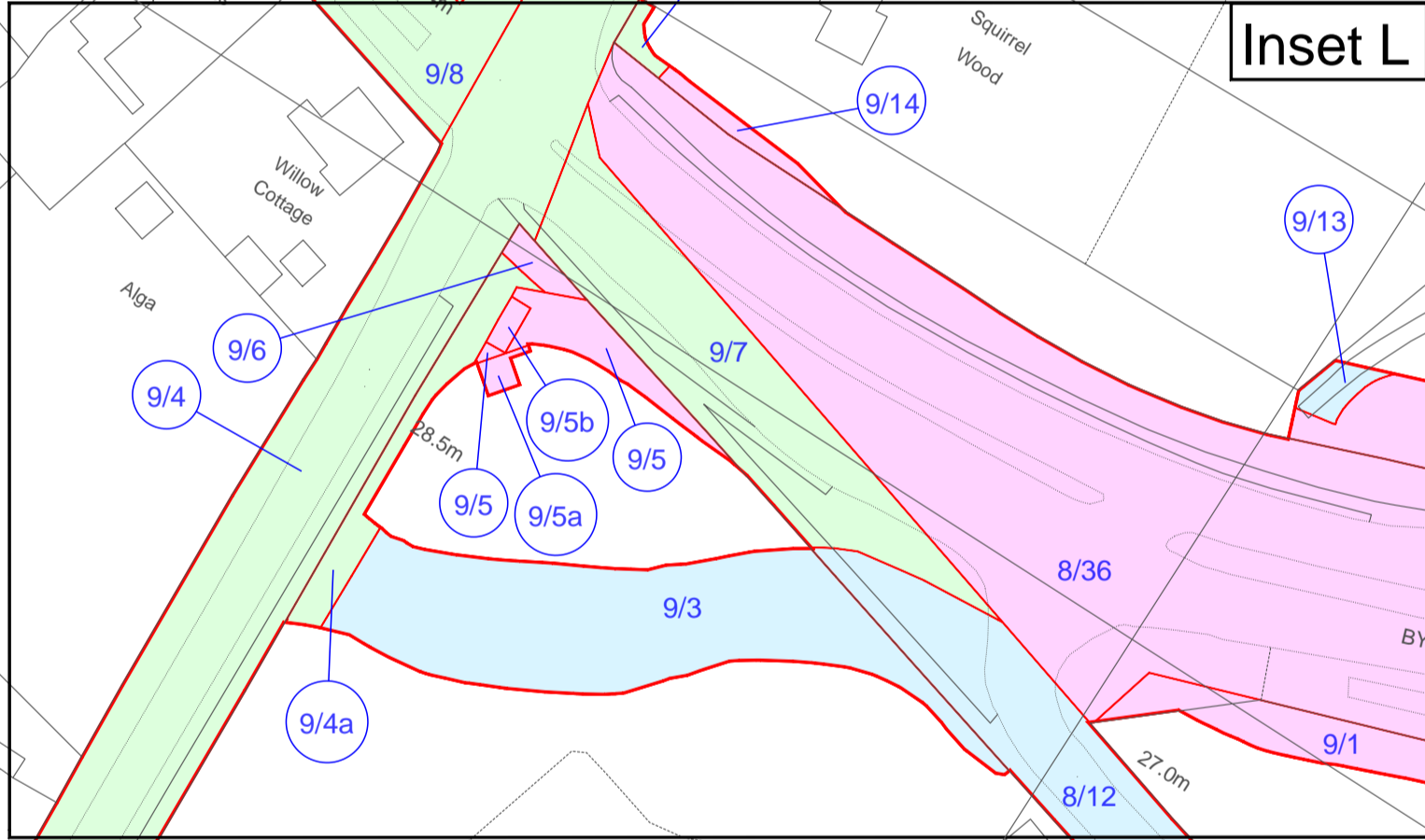
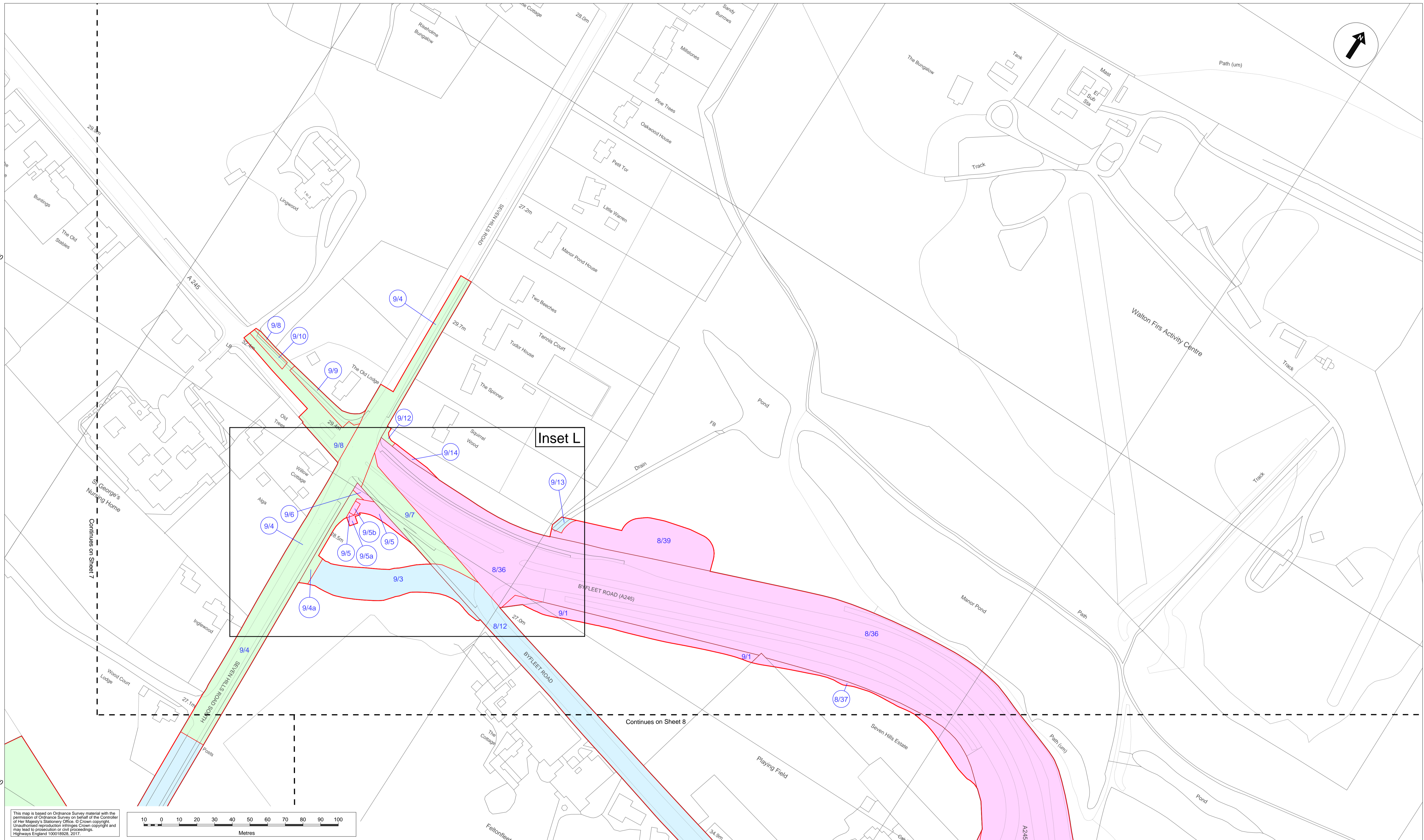
Project Title: **M25 Junction10/A3 Wisley Interchange**

Created by: TerraQuest Solutions Limited
252-260 Broad Street
Birmingham B1 2HF

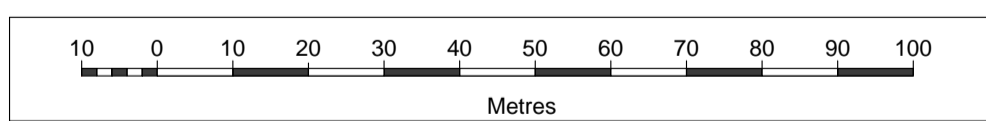
w: www.terraquest.co.uk
e: info@terraquest.co.uk

Client: **Working on behalf of highways england**

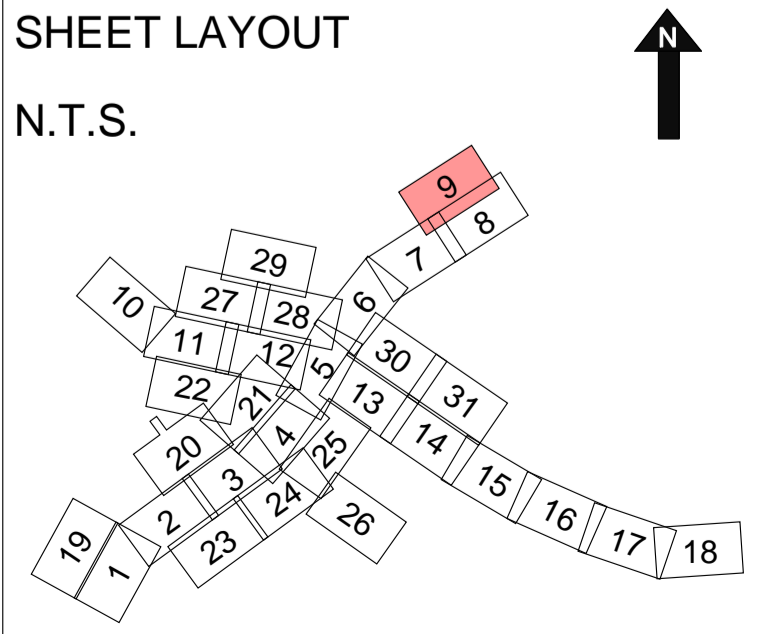
Drawing Title:	LAND PLANS REGULATION 5(2)(i) SHEET 8 OF 31	
Drawing Number:	TR010030/APP/2.2	Rev: 3.0
HE Pin:	HE551522	Scale: 1:1,000
Original Size:	A1	



This map is based on Ordnance Survey material with the permission of Ordnance Survey on behalf of the Controller of Her Majesty's Stationery Office. © Crown copyright. Unauthorised reproduction infringes Crown copyright and may lead to prosecution or civil proceedings. Highways England 100018928, 2017.



- Notes:**
- The legend is identical on all sheets of the Land Plans and therefore not all items detailed in the legend are represented on each sheet;
 - Land Parcel/Plot numbers are annotated in blue and are made up of a Sheet Number and then a unique plot number. These plot numbers correspond to those represented in the Book of Reference;
 - Land Parcel Numbers 9/2 and 9/11 are not used and do not appear on the plan;
 - All parcels in this sheet fall within the Borough of Elmbridge;
 - Plot 8/39 no longer appears on Sheet 8, amendments to the Order Limits have led to a reduction in area size for plot 8/39 which now appears in its entirety on Sheet 9. For the sake of continuity the original naming convention has been preserved despite the plot no longer appearing on Sheet 8.
- Legend:**
- Development Consent Order (DCO) boundary
 - Local Authority boundary
 - Land to be acquired – permanent title acquisition
 - Land to be used temporarily and rights to be acquired permanently
 - Land to be used temporarily
 - Land not subject to compulsory acquisition or temporary possession
 - Cut Line



Description	Status	Revision	Draw	Checked	Reviewed	Authorised	Issue Date
DCO APPLICATION							
Submitted for Deadline 4	A4	1.0	DDU	LFA	AMU	GBO	17/01/2020
Submitted for Deadline 5A	A1	2.0	DDU	LFA	AMU	GBO	07/02/2020
Submitted for Deadline 5B	A1	3.0	CNE	SHE	AMU	GBO	12/03/2020

Drawing Suitability: **APPROVED - PUBLISHED**

Status: **A1**

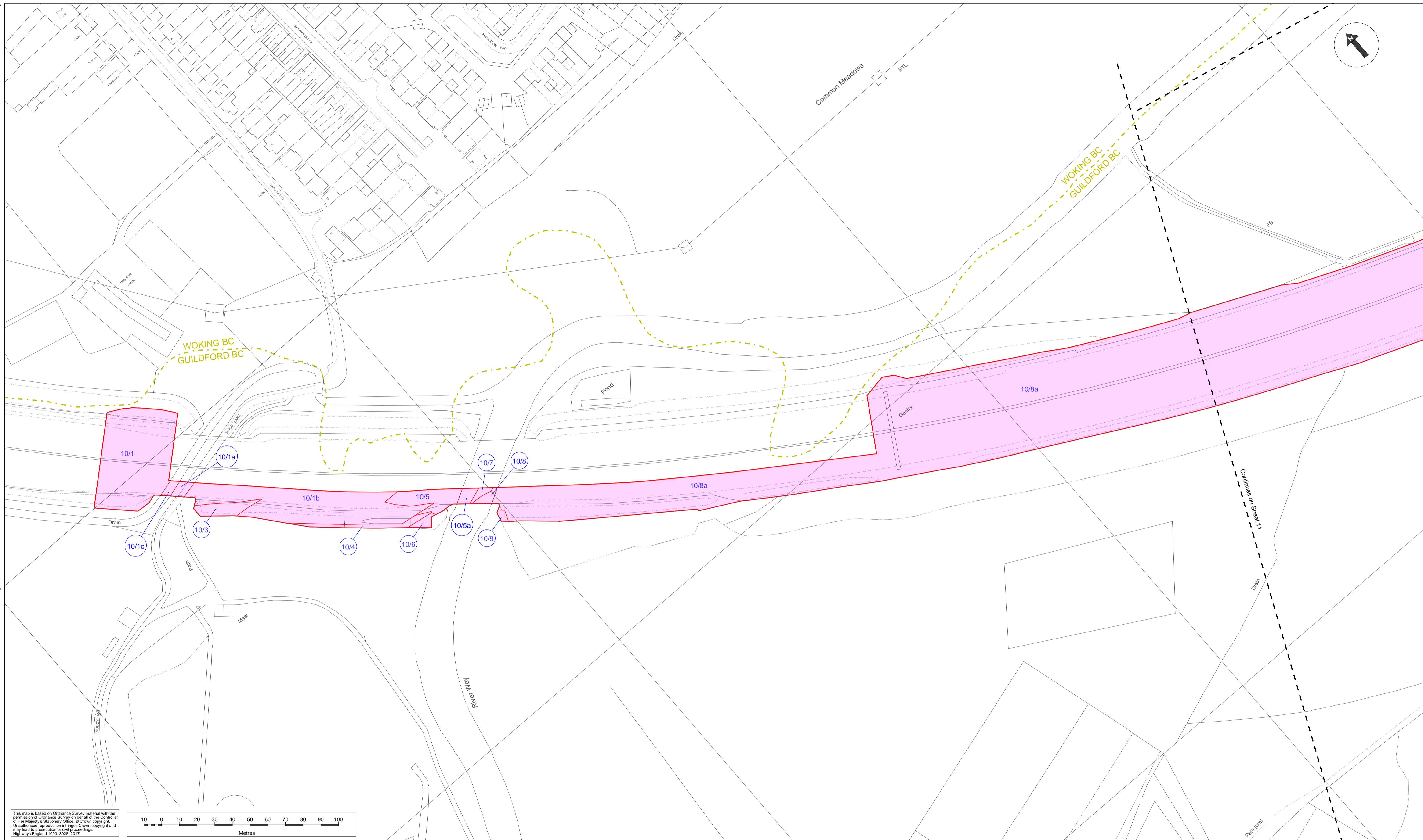
Project Title: **M25 Junction10/A3 Wisley Interchange**

Created by: TerraQuest Solutions Limited
252-260 Broad Street
Birmingham
B1 2HF

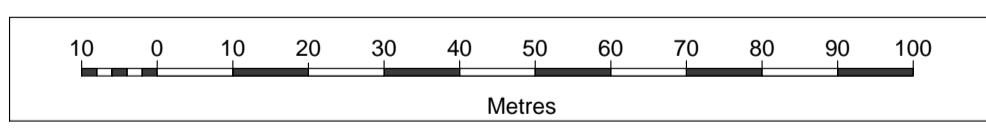
w: www.terraquest.co.uk
e: info@terraquest.co.uk

Client: **Working on behalf of highways england**

Drawing Title:	LAND PLANS REGULATION 5(2)(i) SHEET 9 OF 31	
Drawing Number:	TR010030/APP/2.2	Rev: 3.0
HE Pin:	HE551522	Scale: 1:1,000
Original Size:	A1	

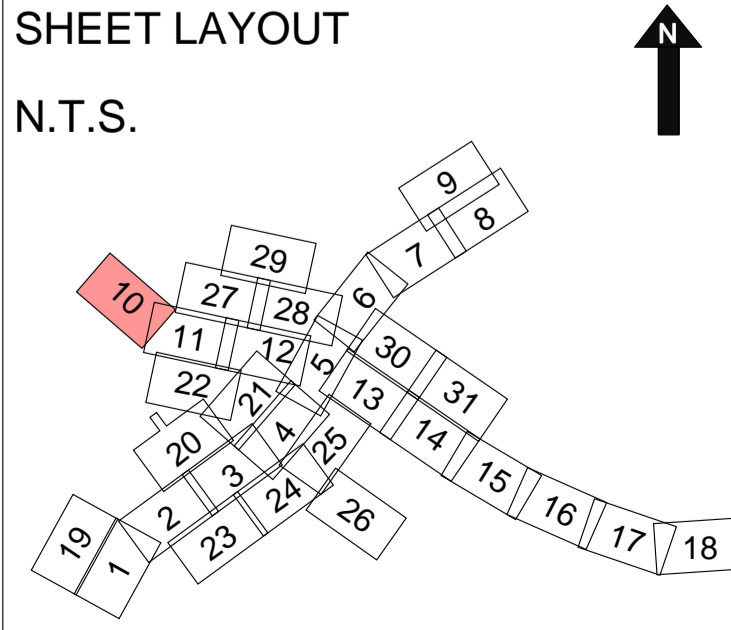


This map is based on Ordnance Survey material with the permission of Ordnance Survey on behalf of the Controller of Her Majesty's Stationery Office. © Crown copyright. Unauthorised reproduction infringes Crown copyright and may lead to prosecution or civil proceedings. Highways England 100018928, 2017.



- Notes:**
- The legend is identical on all sheets of the Land Plans and therefore not all items detailed in the legend are represented on each sheet;
 - Land Parcel/Plot numbers are annotated in blue and are made up of a Sheet Number and then a unique plot number. These plot numbers correspond to those represented in the Book of Reference;
 - Land Parcel Number 10/2 is not used and does not appear on the plan.

- Legend:**
- Development Consent Order (DCO) boundary
 - Local Authority boundary
 - Land to be acquired – permanent title acquisition
 - Land to be used temporarily and rights to be acquired permanently
 - Land to be used temporarily
 - Land not subject to compulsory acquisition or temporary possession
 - Cut Line



Description	Status	Revision	Draw	Checked	Reviewed	Authorised	Issue Date
DCO APPLICATION <td>Final</td> <td>0</td> <td>MIS</td> <td>LIR</td> <td>TPR</td> <td>GBO</td> <td>17/06/2019</td>	Final	0	MIS	LIR	TPR	GBO	17/06/2019

Drawing Suitability: **DCO APPLICATION** Status: **A4**

Created by:
TerraQuest Solutions Limited
Quayside Tower
252-260 Broad Street
Birmingham
B1 2HF

w: www.terraquest.co.uk
e: info@terraquest.co.uk

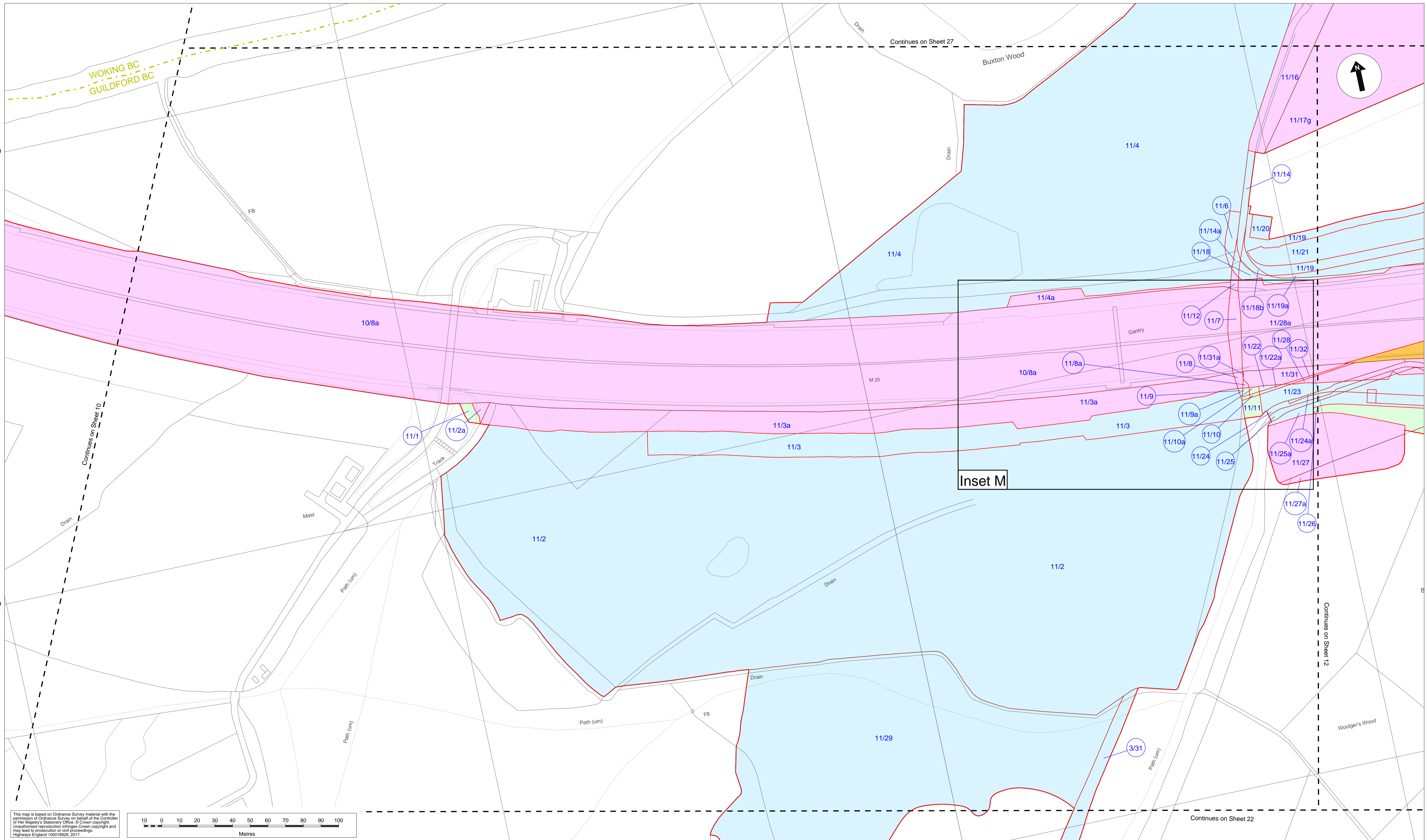
Client: **Working on behalf of**

Project Title: **M25 Junction10/A3 Wisley Interchange**

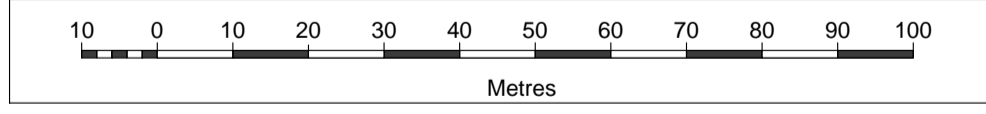
Drawing Title: **LAND PLANS REGULATION 5(2)(i) SHEET 10 OF 31**

Drawing Number: **TR010030/APP/2.2** Rev: **0**

HE Pin: HE551522 Scale: 1:1,000 Original Size: A1

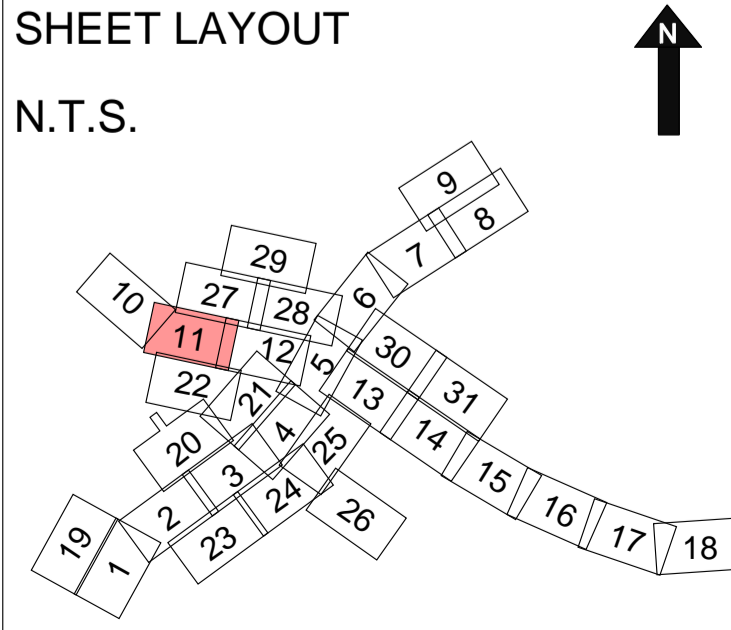


This map is based on Ordnance Survey material with the permission of Ordnance Survey on behalf of the Controller of Her Majesty's Stationery Office. © Crown copyright. Unauthorised reproduction infringes Crown copyright and may lead to prosecution or civil proceedings. Highways England 100018928, 2017.



- Notes:**
- The legend is identical on all sheets of the Land Plans and therefore not all items detailed in the legend are represented on each sheet;
 - Land Parcel/Plot numbers are annotated in blue and are made up of a Sheet Number and then a unique plot number. These plot numbers correspond to those represented in the Book of Reference;
 - Land Parcel Numbers 11/5, 11/13, 11/15 and 11/30 are not used and do not appear on the plan.

- Legend:**
- Development Consent Order (DCO) boundary
 - - - Local Authority boundary
 - Land to be acquired – permanent title acquisition
 - Land to be used temporarily and rights to be acquired permanently
 - Land to be used temporarily
 - Land not subject to compulsory acquisition or temporary possession
 - - - Cut Line



Description	Status	Revision	Draw	Checked	Reviewed	Authorised	Issue Date
DCO APPLICATION	A4	2.0	JHE	LFA	AMU	GBO	07/02/2020
SUBMITTED FOR DEADLINE 5A							
DCO APPLICATION	A1	3.0	CNE	SHE	AMU	GBO	12/03/2020
SUBMITTED FOR DEADLINE 8							
DCO APPLICATION	A1	4.0	DDU	LFA	AMU	GBO	28/04/2020

Drawing Suitability: **APPROVED - PUBLISHED**

Status: **A1**

Created by:
TerraQuest Solutions Limited
252-260 Broad Street
Birmingham
B1 2HF

w: www.terraquest.co.uk
e: info@terraquest.co.uk

Client: **Working on behalf of**

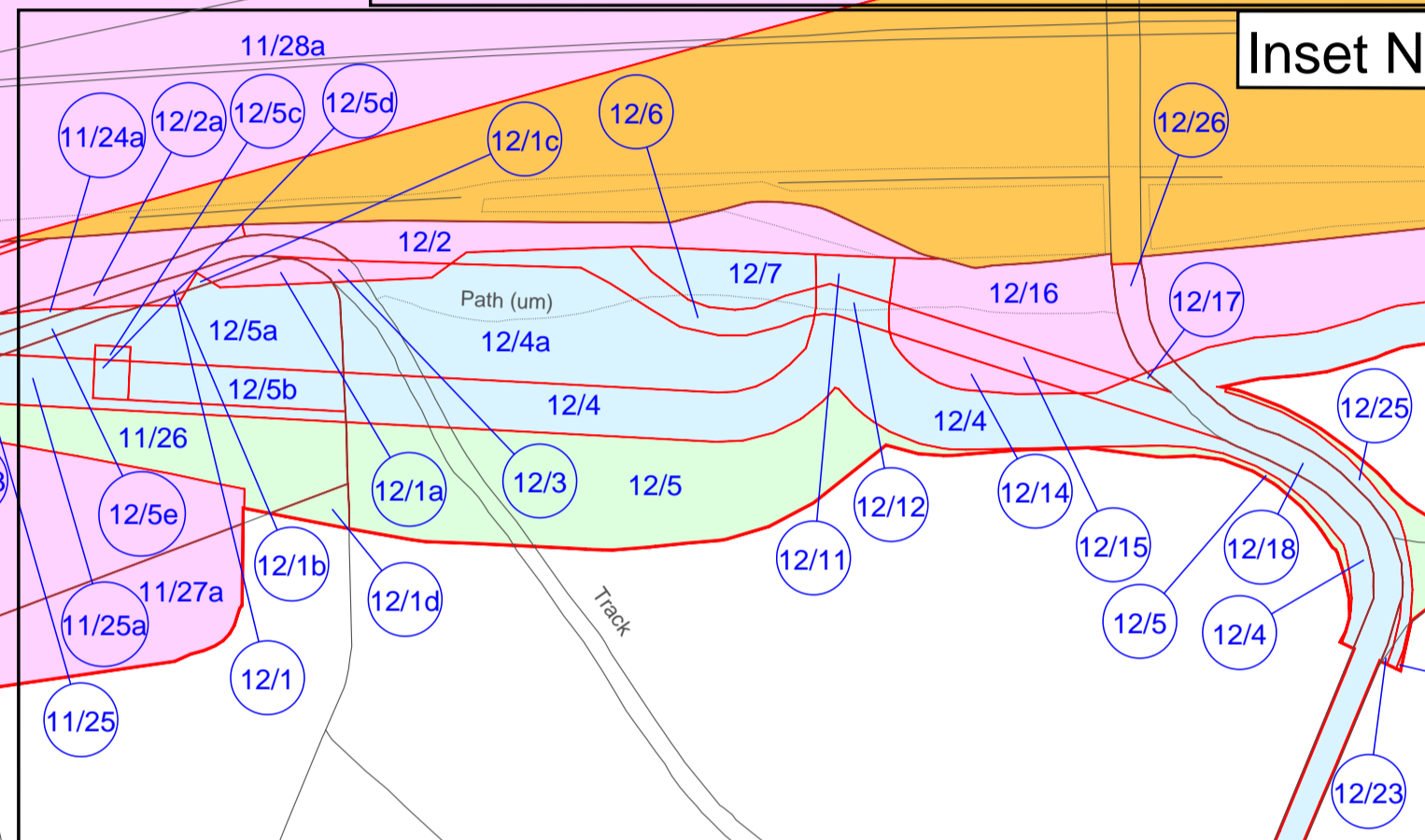
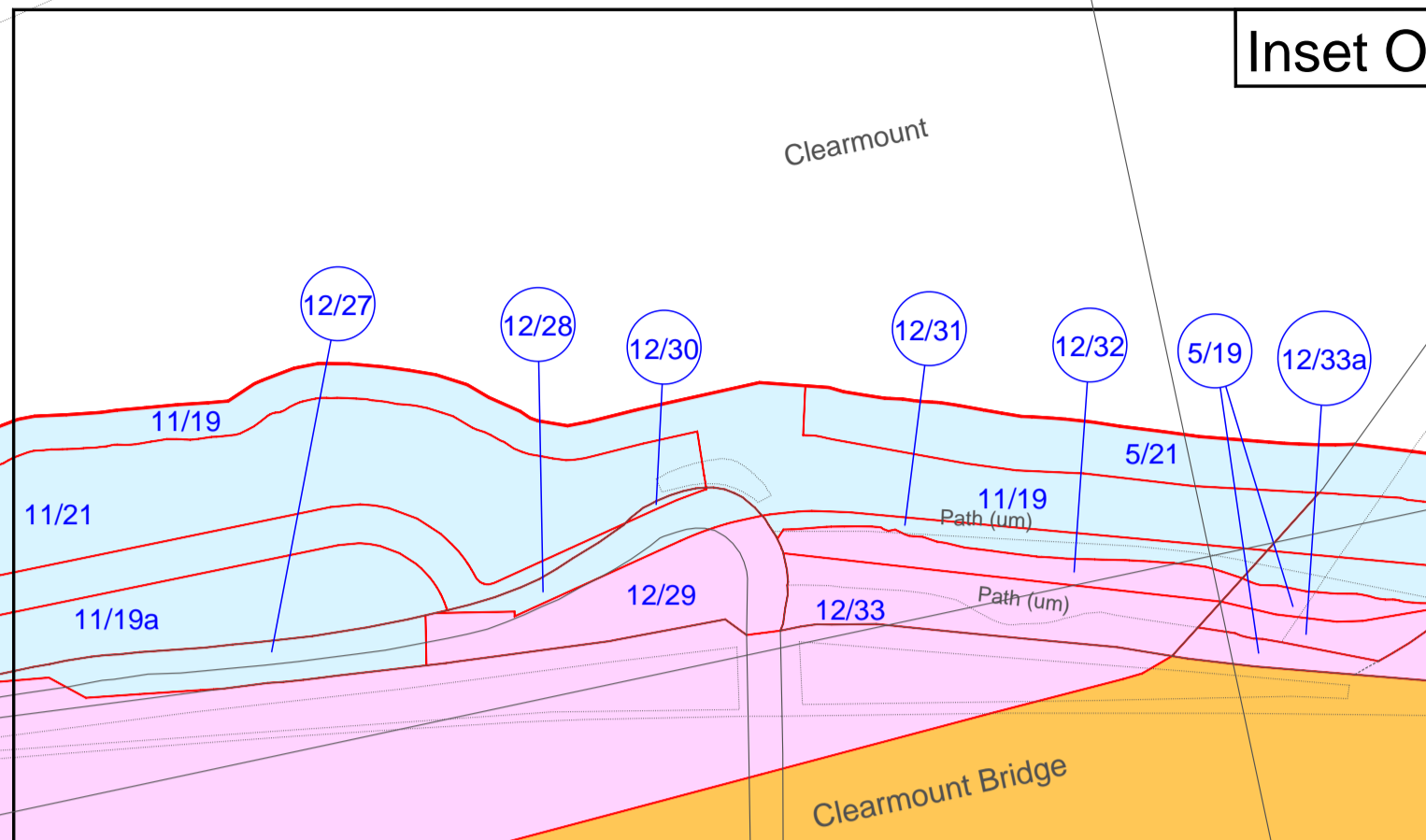
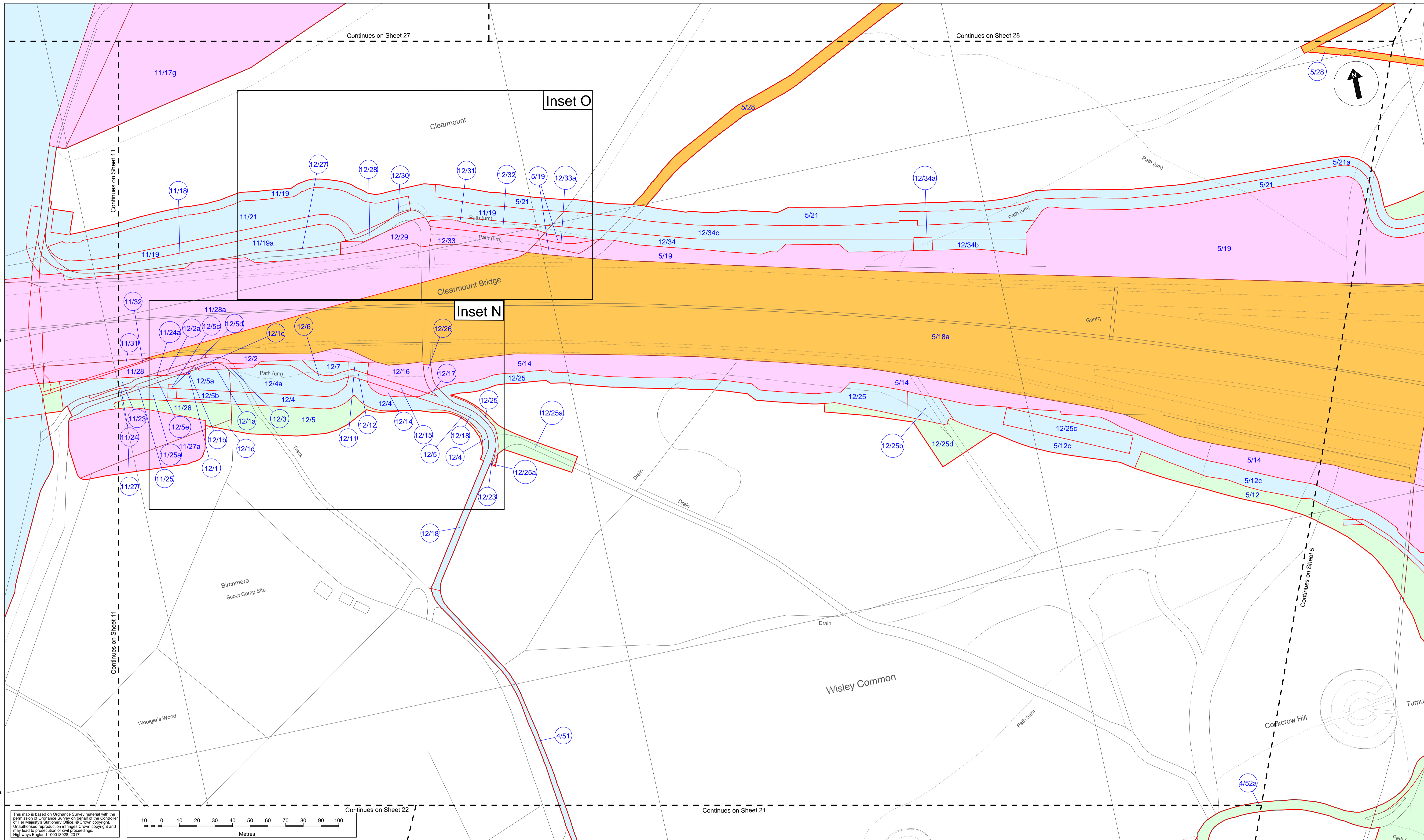
Project Title: **M25 Junction10/A3 Wisley Interchange**

Drawing Title: **LAND PLANS REGULATION 5(2)(i) SHEET 11 OF 31**

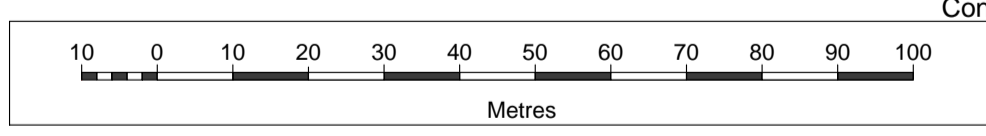
Drawing Number: **TR010030/APP/2.2**

Rev: **4.0**

HE Pin: HE551522 | Scale: 1:1,000 | Original Size: A1

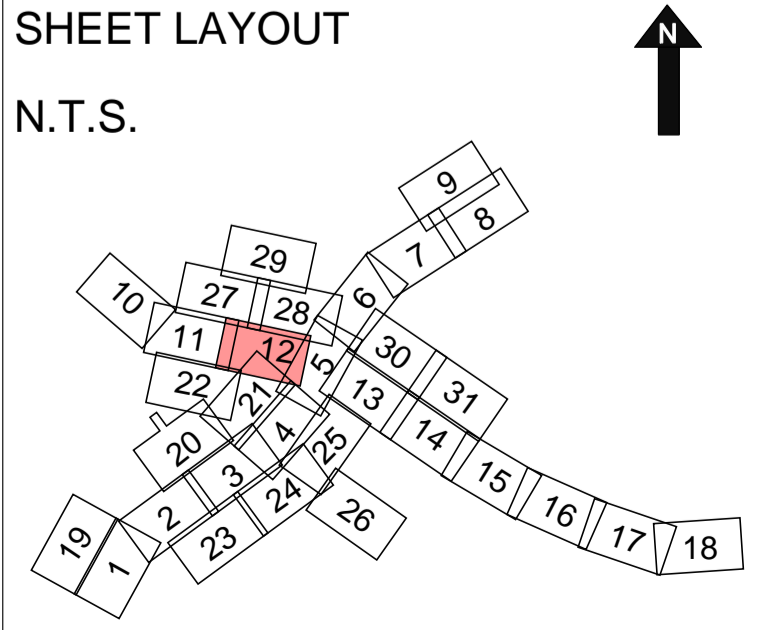


This map is based on Ordnance Survey material with the permission of Ordnance Survey on behalf of the Controller of Her Majesty's Stationery Office. © Crown copyright. Unauthorised reproduction infringes Crown copyright and may lead to prosecution or civil proceedings. Highways England 100018928, 2017.



- Notes:**
- The legend is identical on all sheets of the Land Plans and therefore not all items detailed in the legend are represented on each sheet;
 - Land Parcel/Plot numbers are annotated in blue and are made up of a Sheet Number and then a unique plot number. These plot numbers correspond to those represented in the Book of Reference;
 - Land Parcel Numbers 12/8, 12/9, 12/10, 12/13, 12/19, 12/20, 12/21, 12/22, 12/24, 12/35 and 12/36 are not used and do not appear on the plan;
 - All parcels in this sheet fall within the Borough of Guildford.

- Legend:**
- Development Consent Order (DCO) boundary
 - Local Authority boundary
 - Land to be acquired – permanent title acquisition
 - Land to be used temporarily and rights to be acquired permanently
 - Land to be used temporarily
 - Land not subject to compulsory acquisition or temporary possession
 - Cut Line



Description	Status	Revision	Draw	Checked	Reviewed	Authorised	Issue Date
DCO APPLICATION <td>A4</td> <td>1.0</td> <td>JHE</td> <td>LFA</td> <td>AMU</td> <td>GB0</td> <td>17/01/2020</td>	A4	1.0	JHE	LFA	AMU	GB0	17/01/2020
SUBMITTED FOR DEADLINE 4 <td>A1</td> <td>2.0</td> <td>JHE</td> <td>LFA</td> <td>AMU</td> <td>GB0</td> <td>07/02/2020</td>	A1	2.0	JHE	LFA	AMU	GB0	07/02/2020
SUBMITTED FOR DEADLINE 5A <td>A1</td> <td>3.0</td> <td>CNE</td> <td>SHE</td> <td>AMU</td> <td>GB0</td> <td>12/03/2020</td>	A1	3.0	CNE	SHE	AMU	GB0	12/03/2020
SUBMITTED FOR DEADLINE 8 <td>A1</td> <td>4.0</td> <td>DDU</td> <td>LFA</td> <td>AMU</td> <td>GB0</td> <td>28/04/2020</td>	A1	4.0	DDU	LFA	AMU	GB0	28/04/2020

Drawing Suitability: **APPROVED - PUBLISHED**

Status: **A1**

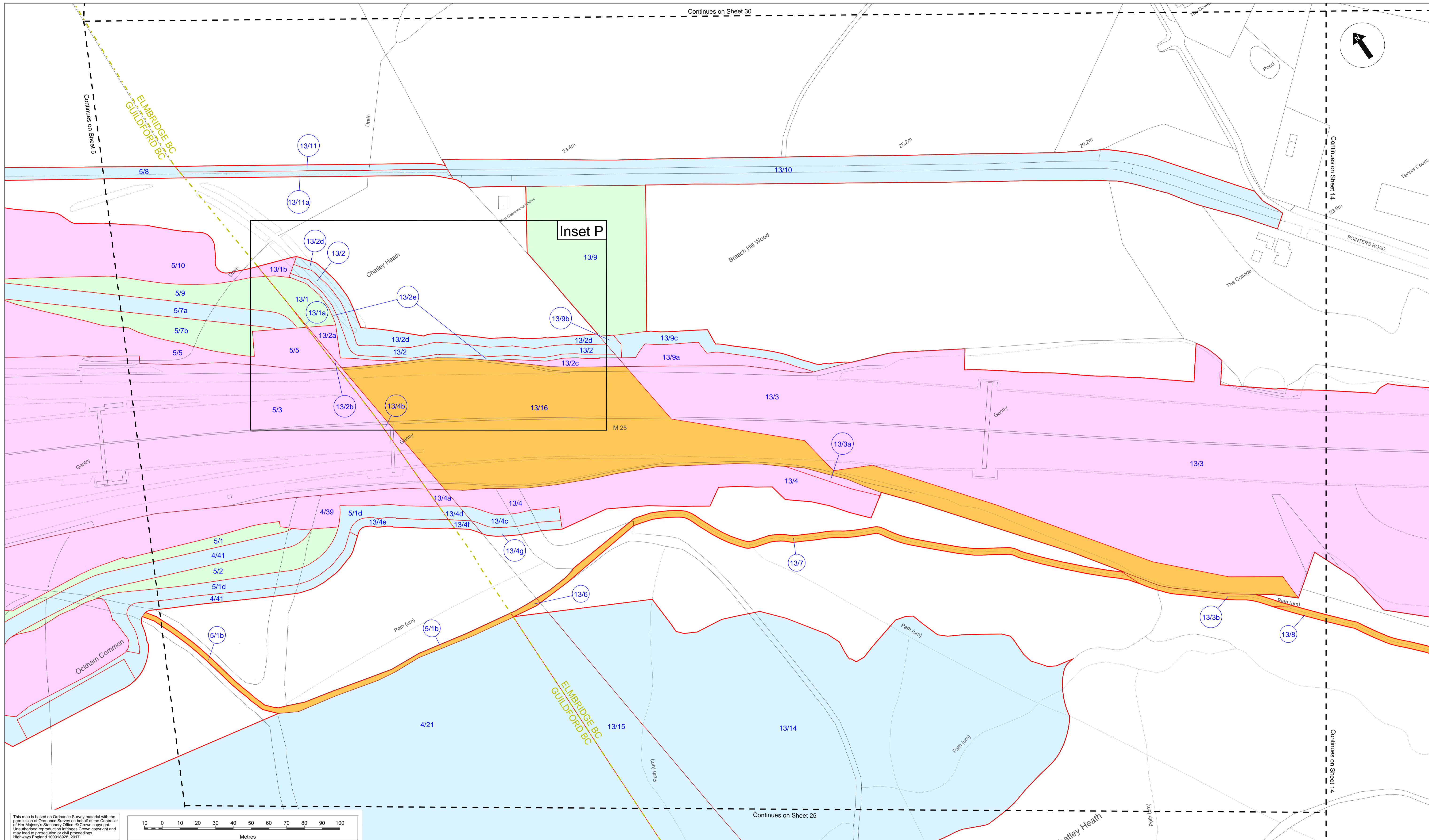
Project Title: **M25 Junction10/A3 Wisley Interchange**

Created by: TerraQuest Solutions Limited
Quayside Tower
252-260 Broad Street
Birmingham
B1 2HF

www.terraquest.co.uk
e: info@terraquest.co.uk

Client: **Working on behalf of highways england**

Drawing Title:	LAND PLANS REGULATION 5(2)(i) SHEET 12 OF 31
Drawing Number:	TR010030/APP/2.2
Rev:	4.0
HE Pin:	HE551522
Scale:	1:1,000
Original Size:	A1



This map is based on Ordnance Survey material with the permission of Ordnance Survey on behalf of the Controller of Her Majesty's Stationery Office. © Crown copyright. Unauthorised reproduction infringes Crown copyright and may lead to prosecution or civil proceedings. Highways England 100018926, 2017.

Notes:

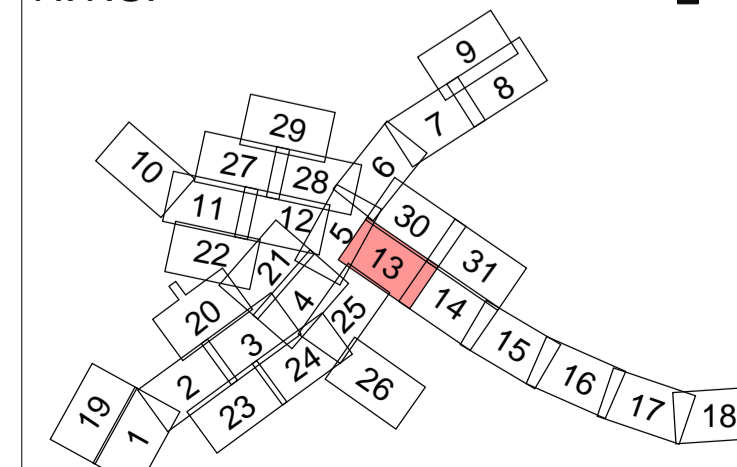
- The legend is identical on all sheets of the Land Plans and therefore not all items detailed in the legend are represented on each sheet;
- Land Parcel/Plot numbers are annotated in blue and are made up of a Sheet Number and then a unique plot number. These plot numbers correspond to those represented in the Book of Reference;
- Land Parcel Numbers 13/5 and 13/13 are not used and do not appear on the plan.

Legend:

- Development Consent Order (DCO) boundary
- Local Authority boundary
- Land to be acquired – permanent title acquisition
- Land to be used temporarily and rights to be acquired permanently
- Land to be used temporarily
- Land not subject to compulsory acquisition or temporary possession
- Cut Line

SHEET LAYOUT

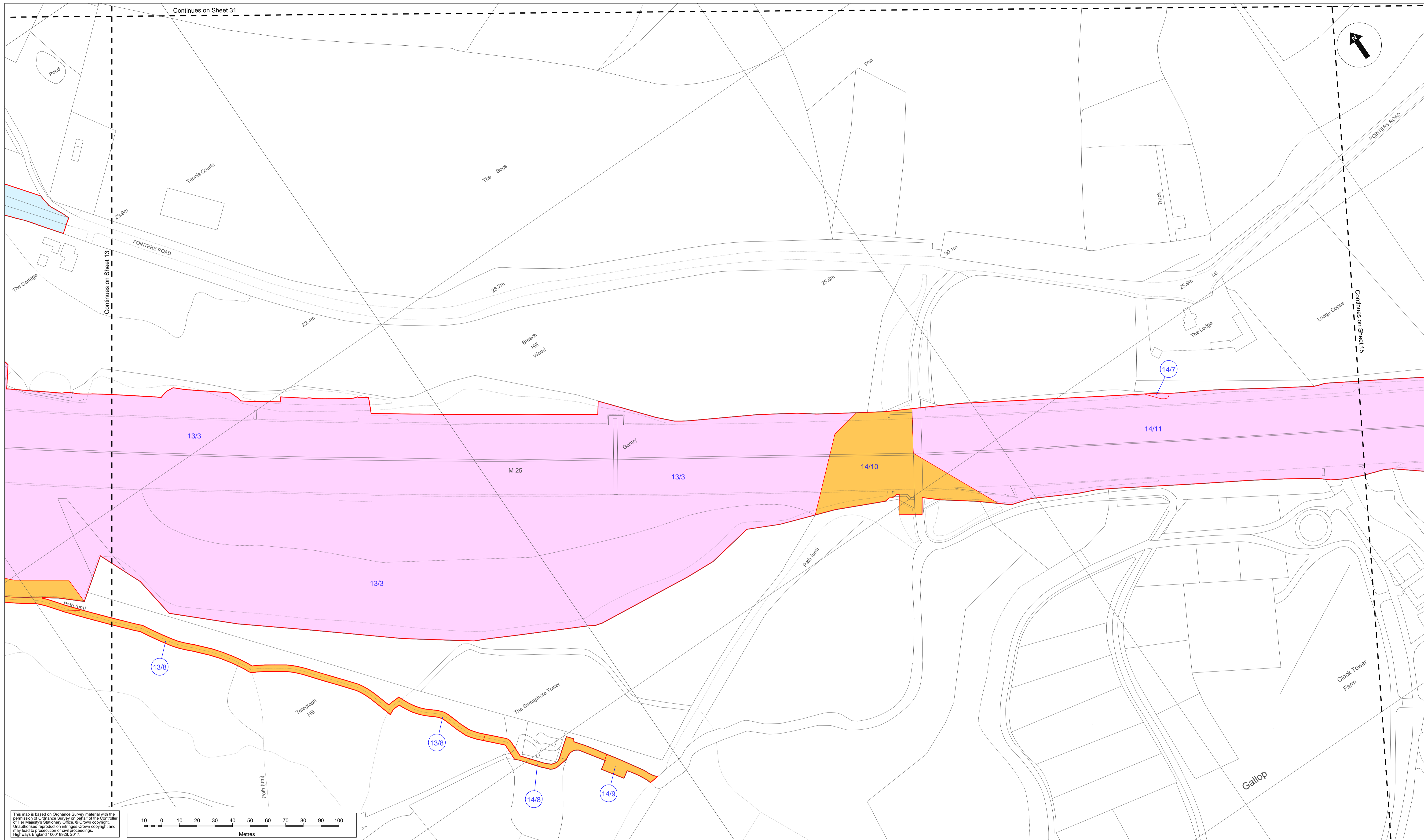
N.T.S.



Description	Status	Revision	Draw	Checked	Reviewed	Authorised	Issue Date
DCO APPLICATION							
Submitted for Deadline 5A	A4	2.0	SHE	LFA	AMU	GB0	31/01/2020
SUBMITTED FOR DEADLINE 5A							
Submitted for Deadline 8	A1	3.0	CNE	SHE	AMU	GB0	12/03/2020
SUBMITTED FOR DEADLINE 8							
Submitted for Secretary of State Review	A1	4.0	DDU	LFA	AMU	GB0	28/04/2020
SUBMITTED FOR SECRETARY OF STATE REVIEW							
Final	A1	6.0	AMH	RCL	AME	SGA	25/02/2021

Drawing Suitability:	APPROVED - PUBLISHED
Status:	A1
Created by:	TerraQuest Solutions Limited Quayside Tower 252-260 Broad Street Birmingham B1 2HF
Client:	w: www.terraquest.co.uk e: info@terraquest.co.uk

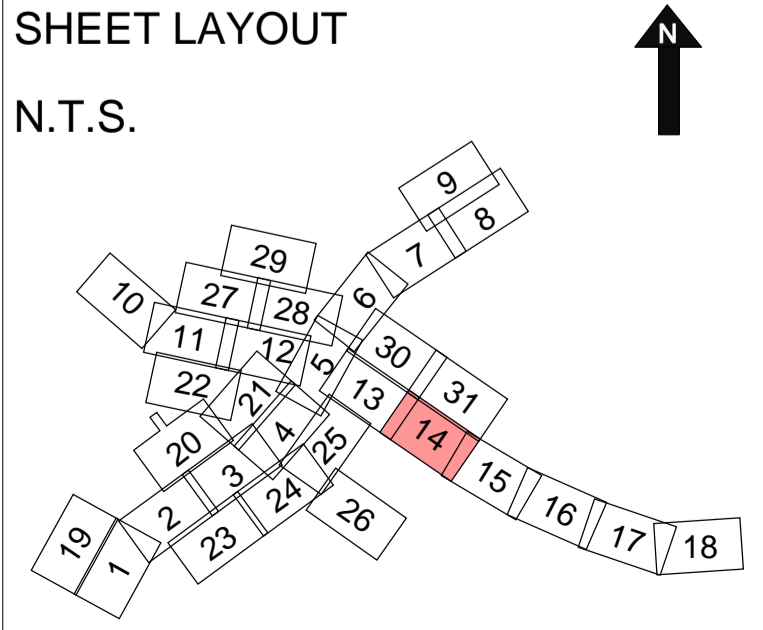
Project Title:	M25 Junction10/A3 Wisley Interchange	
Drawing Title:	LAND PLANS REGULATION 5(2)(i) SHEET 13 OF 31	
Drawing Number:	TR010030/APP/2.2	Rev: 6.0
HE Pin:	HE551522	Scale: 1:1,000
Original Size:	A1	



This map is based on Ordnance Survey material with the permission of Ordnance Survey on behalf of the Controller of Her Majesty's Stationery Office. © Crown copyright. Unauthorised reproduction infringes Crown copyright and may lead to prosecution or civil proceedings. Highways England 100018926, 2017.

- Notes:**
- The legend is identical on all sheets of the Land Plans and therefore not all items detailed in the legend are represented on each sheet;
 - Land Parcel/Plot numbers are annotated in blue and are made up of a Sheet Number and then a unique plot number. These plot numbers correspond to those represented in the Book of Reference;
 - Land Parcel Numbers 14/2, 14/4, 14/5 and 14/6 are not used and do not appear on the plan;
 - All parcels in this sheet fall within the Borough of Elmbridge.

- Legend:**
- Development Consent Order (DCO) boundary
 - - - Local Authority boundary
 - Land to be acquired – permanent title acquisition
 - Land to be used temporarily and rights to be acquired permanently
 - Land to be used temporarily
 - Land not subject to compulsory acquisition or temporary possession
 - - - Cut Line



Description	Status	Revision	Draw	Checked	Reviewed	Authorised	Issue Date
DCO APPLICATION	Final	0	MIS	LIR	TPR	GB0	17/06/2019
SUBMITTED FOR DEADLINE 8							
Description	Status	Revision	Draw	Checked	Reviewed	Authorised	Issue Date
DCO APPLICATION	A1	1.0	DDU	LFA	AMU	GB0	28/04/2020
SUBMITTED FOR SECRETARY OF STATE REVIEW							
Description	Status	Revision	Draw	Checked	Reviewed	Authorised	Issue Date
DCO APPLICATION	A1	6.0	AMH	RCL	AME	SGA	25/02/2021

Drawing Suitability: **APPROVED - PUBLISHED**

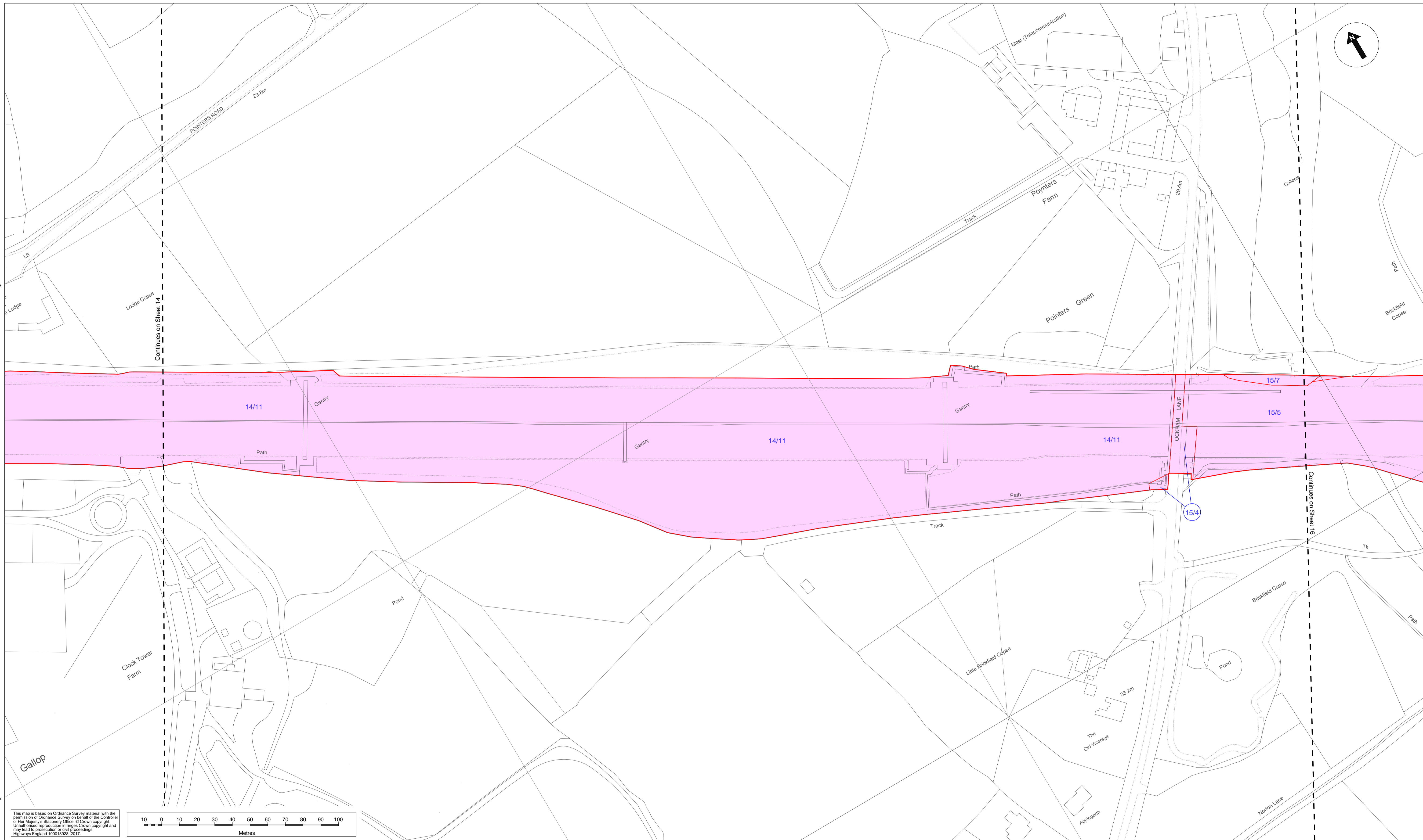
Status: **A1**

Created by:
TerraQuest Solutions Limited
Quayside Tower
252-260 Broad Street
Birmingham
B1 2HF

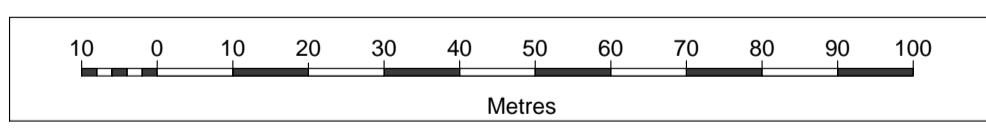
w: www.terraquest.co.uk
e: info@terraquest.co.uk

Client:
Working on behalf of
highways england

Project Title: M25 Junction10/A3 Wisley Interchange	Drawing Title: LAND PLANS REGULATION 5(2)(i) SHEET 14 OF 31
Drawing Number: TR010030/APP/2.2	Rev: 6.0
HE Pin: HE551522	Scale: 1:1,000
Original Size: A1	

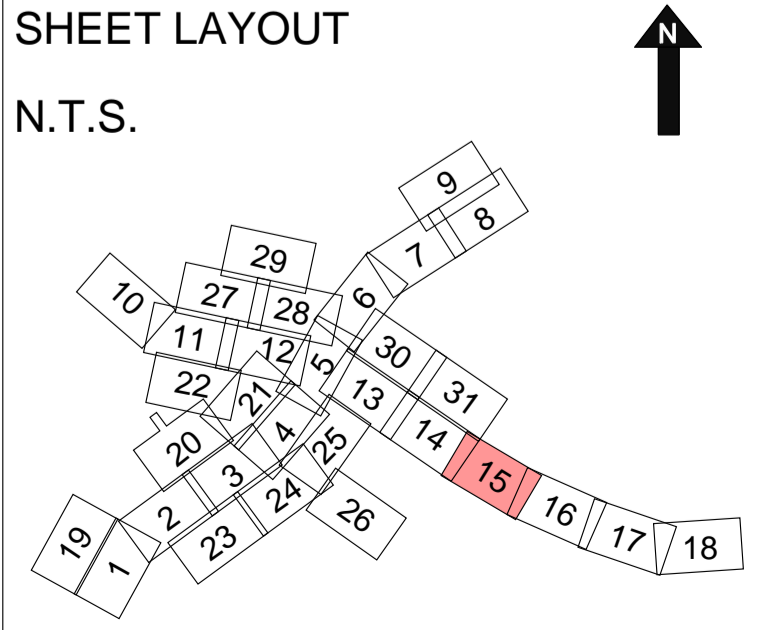


This map is based on Ordnance Survey material with the permission of Ordnance Survey on behalf of the Controller of Her Majesty's Stationery Office. © Crown copyright. Unauthorised reproduction infringes Crown copyright and may lead to prosecution or civil proceedings. Highways England 100018228, 2017.



- Notes:**
- The legend is identical on all sheets of the Land Plans and therefore not all items detailed in the legend are represented on each sheet;
 - Land Parcel/Plot numbers are annotated in blue and are made up of a Sheet Number and then a unique plot number. These plot numbers correspond to those represented in the Book of Reference;
 - Land Parcel Numbers 15/1, 15/2, 15/3 and 15/6 are not used and do not appear on the plan;
 - All parcels in this sheet fall within the Borough of Elmbridge.

- Legend:**
- Development Consent Order (DCO) boundary
 - - - Local Authority boundary
 - Land to be acquired – permanent title acquisition
 - Land to be used temporarily and rights to be acquired permanently
 - Land to be used temporarily
 - Land not subject to compulsory acquisition or temporary possession
 - - - Cut Line



Description	Status	Revision	Draw	Checked	Reviewed	Authorised	Issue Date
DCO APPLICATION	Final	0	MIS	LIR	TPR	GBO	17/06/2019

Drawing Suitability: **DCO APPLICATION** Status: **A4**

Created by:
TerraQuest Solutions Limited
Quayside Tower
252-260 Broad Street
Birmingham
B1 2HF
w: www.terraquest.co.uk
e: info@terraquest.co.uk

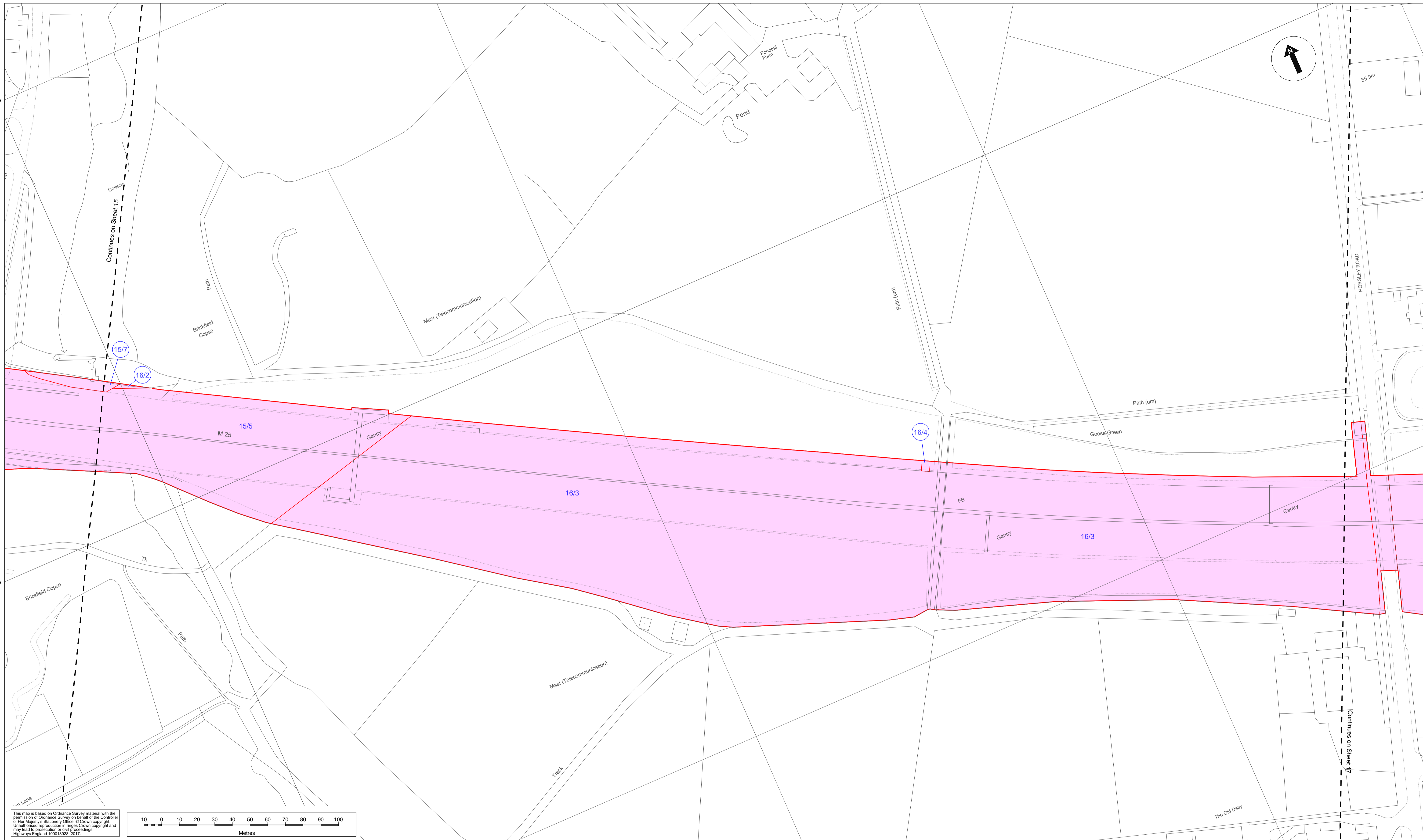
Client:
Working on behalf of
highways
england

Project Title: **M25 Junction10/A3 Wisley Interchange**

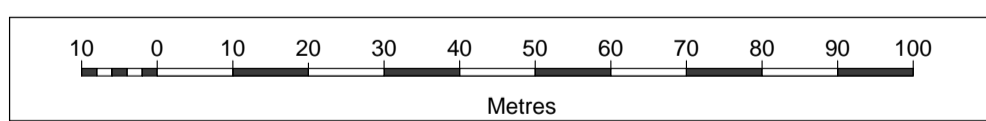
Drawing Title:
LAND PLANS
REGULATION 5(2)(i)
SHEET 15 OF 31

Drawing Number: **TR010030/APP/2.2** Rev: **0**

HE Pin: HE551522 Scale: 1:1,000 Original Size: A1



This map is based on Ordnance Survey material with the permission of Ordnance Survey on behalf of the Controller of Her Majesty's Stationery Office. © Crown copyright. Unauthorised reproduction infringes Crown copyright and may lead to prosecution or civil proceedings. Highways England 100018828, 2017.



Notes:

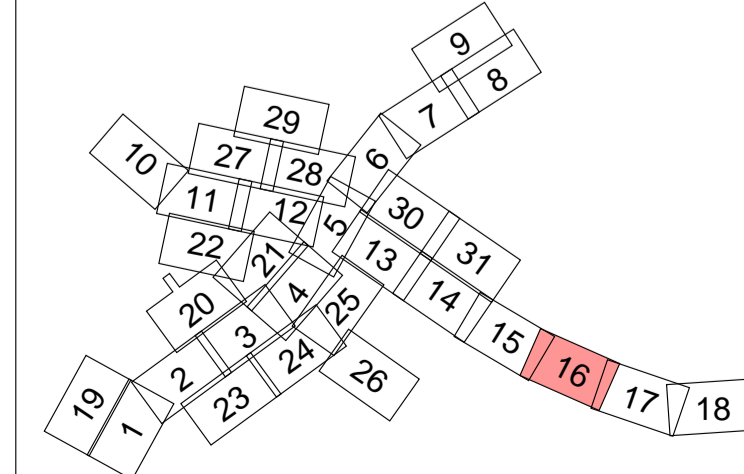
1. The legend is identical on all sheets of the Land Plans and therefore not all items detailed in the legend are represented on each sheet;
2. Land Parcel/Plot numbers are annotated in blue and are made up of a Sheet Number and then a unique plot number. These plot numbers correspond to those represented in the Book of Reference;
3. Land Parcel Number 16/1 is not used and does not appear on the plan;
4. All parcels in this sheet fall within the Borough of Elmbridge.

Legend:

- Development Consent Order (DCO) boundary
- - - Local Authority boundary
- Land to be acquired – permanent title acquisition
- Land to be used temporarily and rights to be acquired permanently
- Land to be used temporarily
- Land not subject to compulsory acquisition or temporary possession
- - - Cut Line

SHEET LAYOUT

N.T.S.



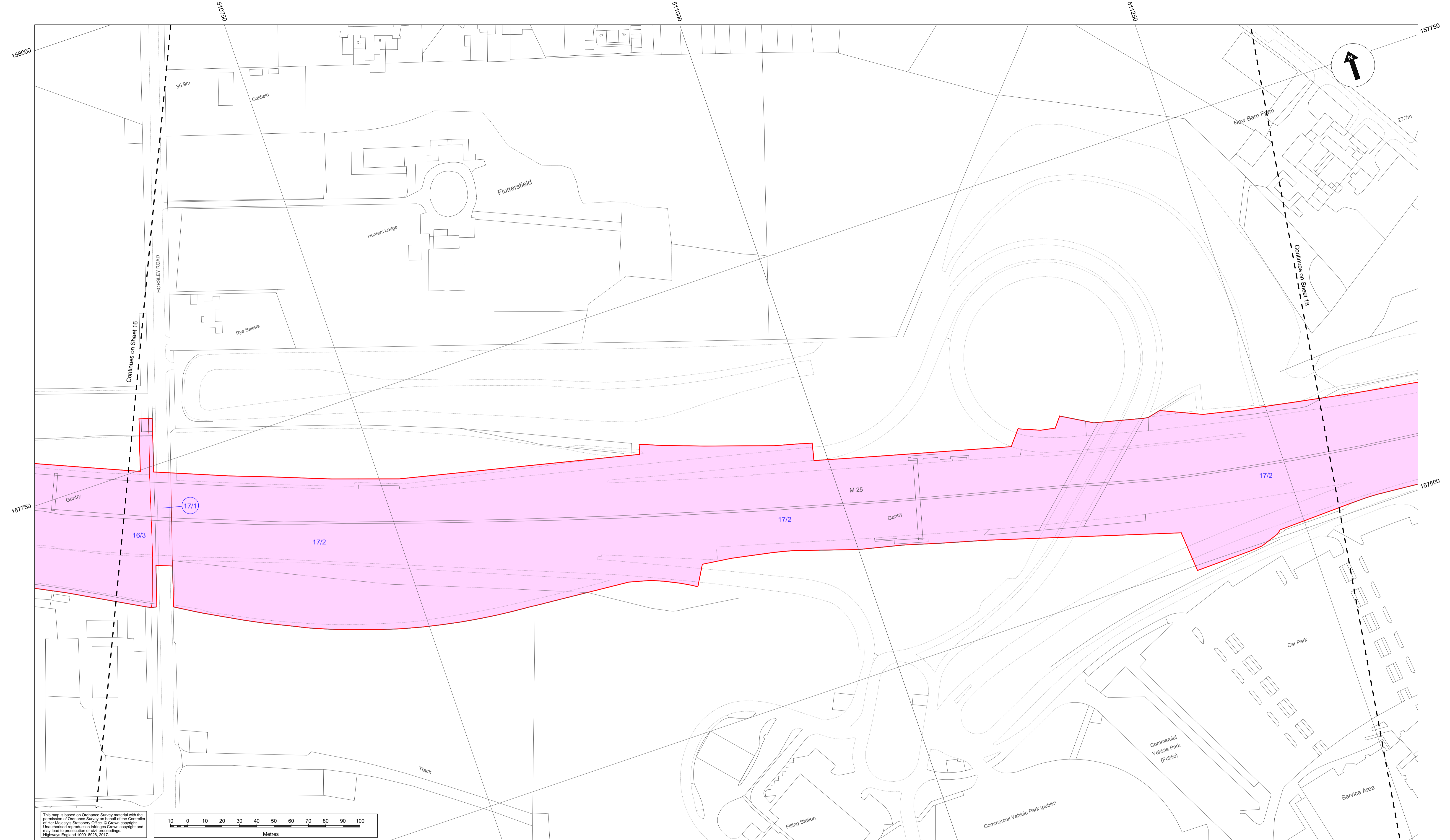
Description	Status	Revision	Draw	Checked	Reviewed	Authorised	Issue Date
DCO APPLICATION	Final	0	MIS	LIR	TPR	GBO	17/06/2019

Working on behalf of

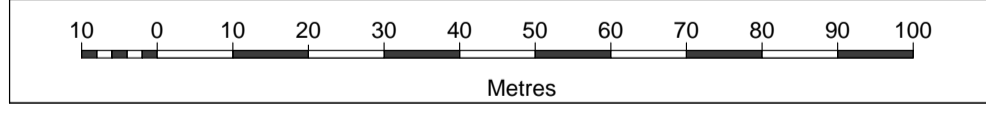
TerraQuest
 TerraQuest Solutions Limited
 Quayside Tower
 252-260 Broad Street
 Birmingham
 B1 2HF
 w: www.terraquest.co.uk
 e: info@terraquest.co.uk

Business & Property Solutions
 A Mears Group plc Company

Project Title: M25 Junction10/A3 Wisley Interchange	Status: A4	DCO APPLICATION
Drawing Title: LAND PLANS REGULATION 5(2)(i) SHEET 16 OF 31	Drawing Number: TR010030/APP/2.2	Rev: 0
HE Pin: HE551522	Scale: 1:1,000	Original Size: A1

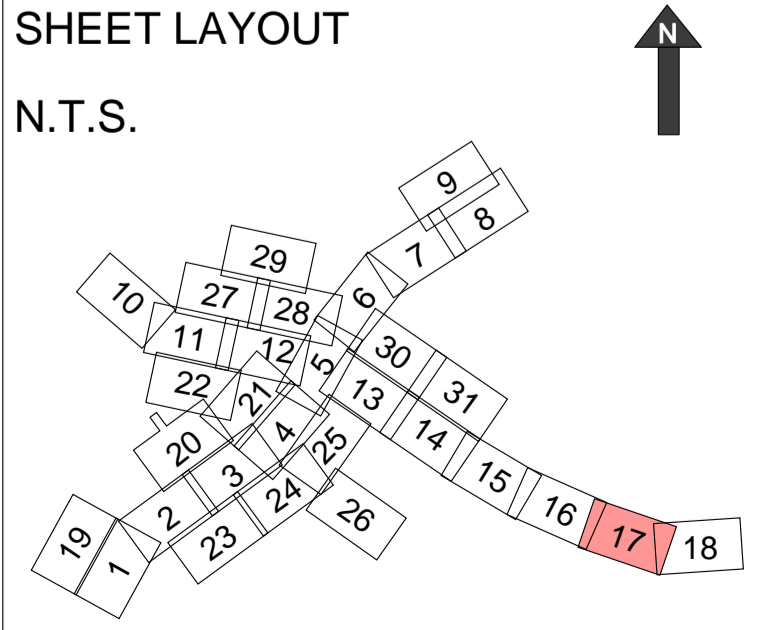


This map is based on Ordnance Survey material with the permission of Ordnance Survey on behalf of the Controller of Her Majesty's Stationery Office. © Crown copyright. Unauthorised reproduction infringes Crown copyright and may lead to prosecution or civil proceedings. Highways England 100018228, 2017.



- Notes:**
- The legend is identical on all sheets of the Land Plans and therefore not all items detailed in the legend are represented on each sheet;
 - Land Parcel/Plot numbers are annotated in blue and are made up of a Sheet Number and then a unique plot number. These plot numbers correspond to those represented in the Book of Reference;
 - All parcels in this sheet fall within the Borough of Elmbridge.

- Legend:**
- Development Consent Order (DCO) boundary
 - - - Local Authority boundary
 - Land to be acquired – permanent title acquisition
 - Land to be used temporarily and rights to be acquired permanently
 - Land to be used temporarily
 - Land not subject to compulsory acquisition or temporary possession
 - - - Cut Line



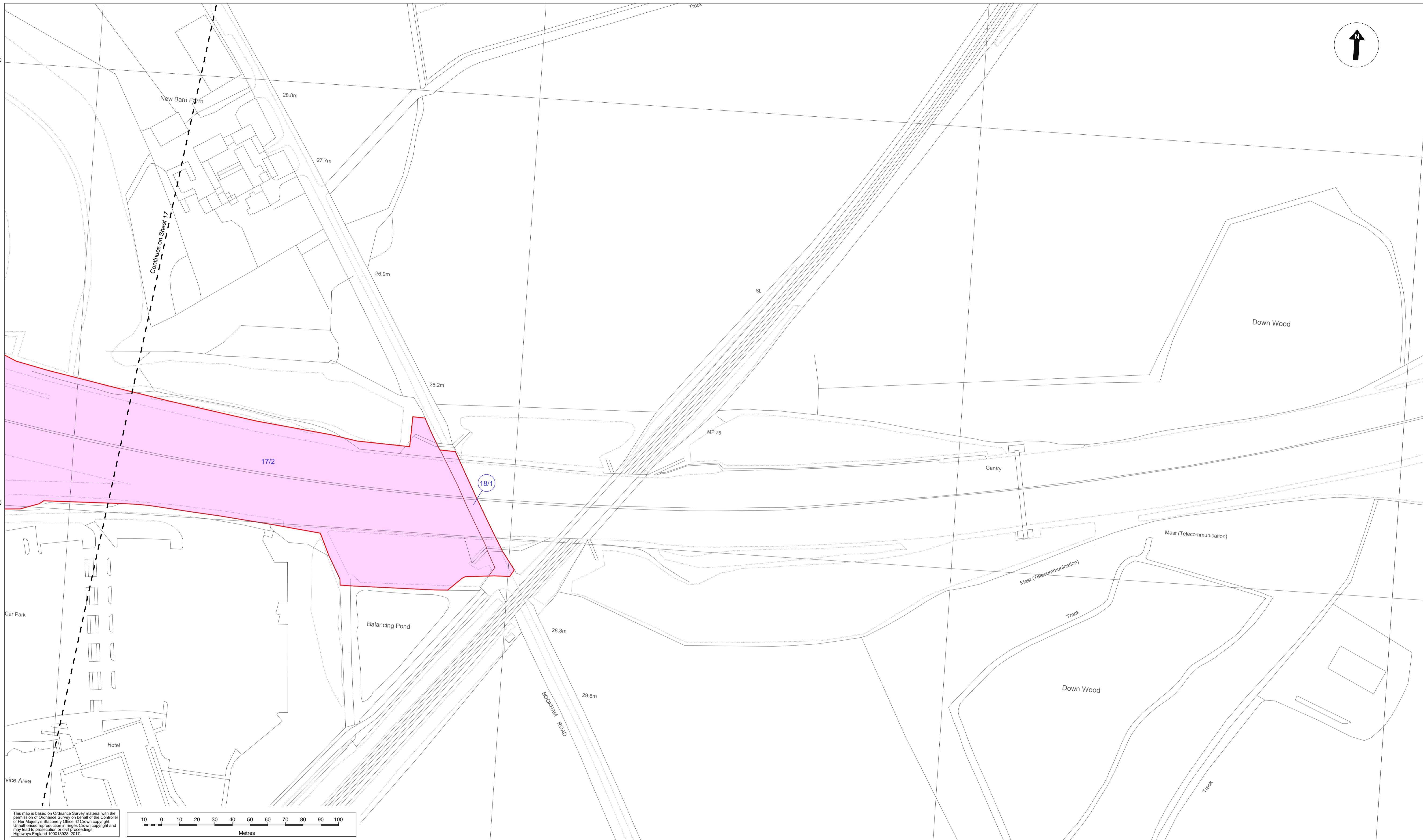

Description	Status	Revision	Draw	Checked	Reviewed	Authorised	Issue Date
DCO APPLICATION	Final	0	MIS	LIR	TPR	GBO	17/06/2019

Working on behalf of
highways england

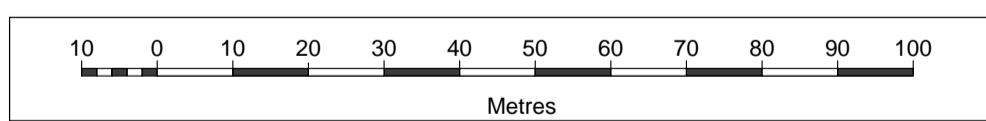
TerraQuest
TerraQuest Solutions Limited
Quayside Tower
252-260 Broad Street
Birmingham
B1 2HF
w: www.terraquest.co.uk
e: info@terraquest.co.uk

Business & Property Solutions
A Meats Group plc Company

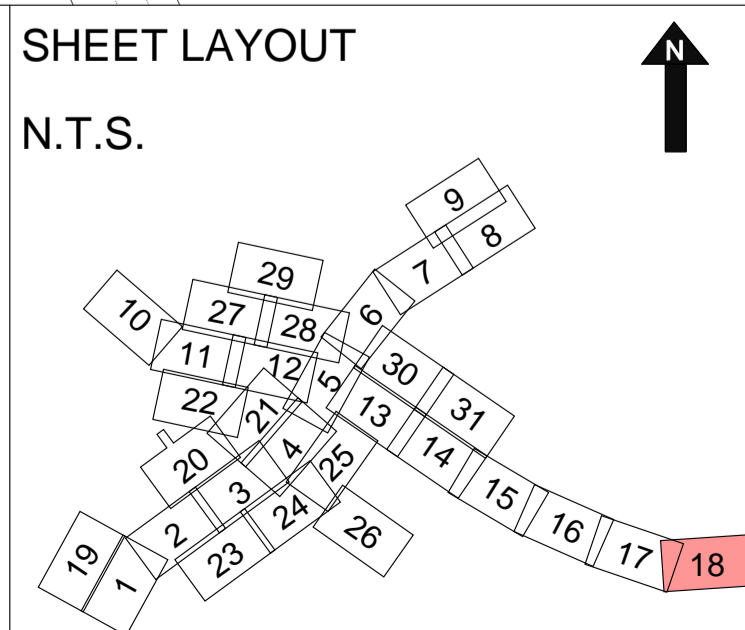
Project Title: M25 Junction10/A3 Wisley Interchange	Status: A4	DCO APPLICATION
Drawing Title: LAND PLANS REGULATION 5(2)(i) SHEET 17 OF 31	Drawing Number: TR010030/APP/2.2	Rev: 0
HE Pin: HE551522	Scale: 1:1,000	Original Size: A1



This map is based on Ordnance Survey material with the permission of Ordnance Survey on behalf of the Controller of Her Majesty's Stationery Office. © Crown copyright. Unauthorised reproduction infringes Crown copyright and may lead to prosecution or civil proceedings. Highways England 100018228, 2017.



- Notes:**
- The legend is identical on all sheets of the Land Plans and therefore not all items detailed in the legend are represented on each sheet;
 - Land Parcel/Plot numbers are annotated in blue and are made up of a Sheet Number and then a unique plot number. These plot numbers correspond to those represented in the Book of Reference;
 - All parcels in this sheet fall within the Borough of Elmbridge.
- Legend:**
- Development Consent Order (DCO) boundary
 - Local Authority boundary
 - Land to be acquired – permanent title acquisition
 - Land to be used temporarily and rights to be acquired permanently
 - Land to be used temporarily
 - Land not subject to compulsory acquisition or temporary possession
 - Cut Line



Description	Status	Revision	Draw	Checked	Reviewed	Authorised	Issue Date
DCO APPLICATION <td>Final</td> <td>0</td> <td>MIS</td> <td>LIR</td> <td>TPR</td> <td>GBO</td> <td>17/06/2019</td>	Final	0	MIS	LIR	TPR	GBO	17/06/2019

Drawing Suitability: **DCO APPLICATION**

Status: **A4**

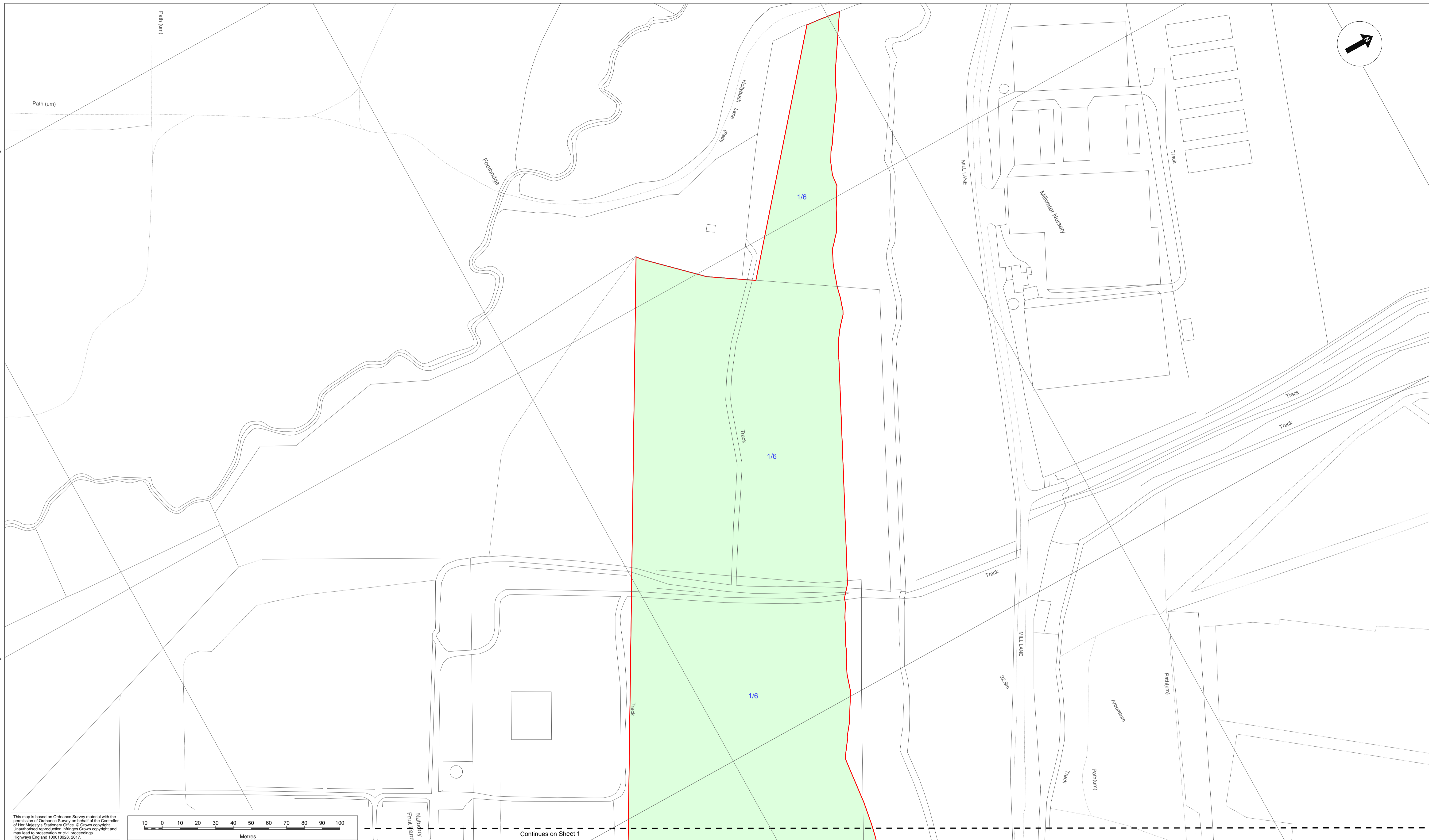
Project Title: **M25 Junction10/A3 Wisley Interchange**

Created by:
TerraQuest Solutions Limited
Quayside Tower
252-260 Broad Street
Birmingham
B1 2HF

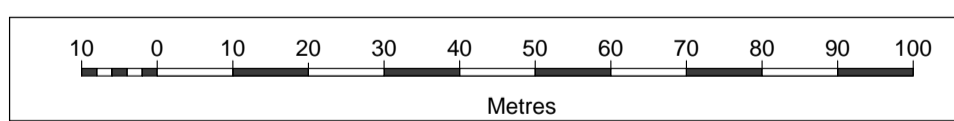
w: www.terraquest.co.uk
e: info@terraquest.co.uk

Client: **Working on behalf of**

Drawing Title: LAND PLANS REGULATION 5(2)(i) SHEET 18 OF 31	
Drawing Number: TR010030/APP/2.2	Rev: 0
HE Pin: HE551522	Scale: 1:1,000
Original Size: A1	

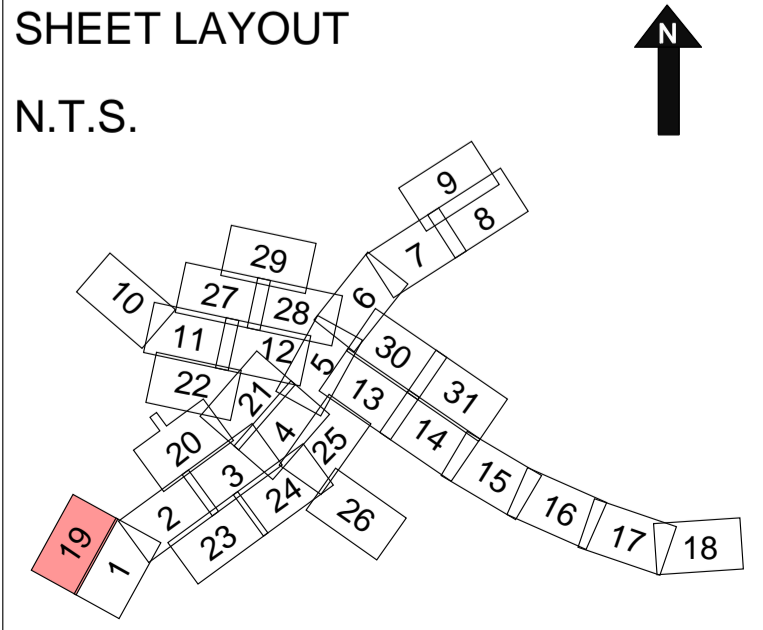


This map is based on Ordnance Survey material with the permission of Ordnance Survey on behalf of the Controller of Her Majesty's Stationery Office. © Crown copyright. Unauthorised reproduction infringes Crown copyright and may lead to prosecution or civil proceedings. Highways England 100018228, 2017.



- Notes:**
- The legend is identical on all sheets of the Land Plans and therefore not all items detailed in the legend are represented on each sheet;
 - Land Parcel/Plot numbers are annotated in blue and are made up of a Sheet Number and then a unique plot number. These plot numbers correspond to those represented in the Book of Reference;
 - All parcels in this sheet fall within the Borough of Guildford.

- Legend:**
- Development Consent Order (DCO) boundary
 - - - Local Authority boundary
 - Land to be acquired – permanent title acquisition
 - Land to be used temporarily and rights to be acquired permanently
 - Land to be used temporarily
 - Land not subject to compulsory acquisition or temporary possession
 - Cut Line



Description	Status	Revision	Draw	Checked	Reviewed	Authorised	Issue Date
DCO APPLICATION <td>Final</td> <td>0</td> <td>MIS</td> <td>LIR</td> <td>TPR</td> <td>GBO</td> <td>17/06/2019</td>	Final	0	MIS	LIR	TPR	GBO	17/06/2019

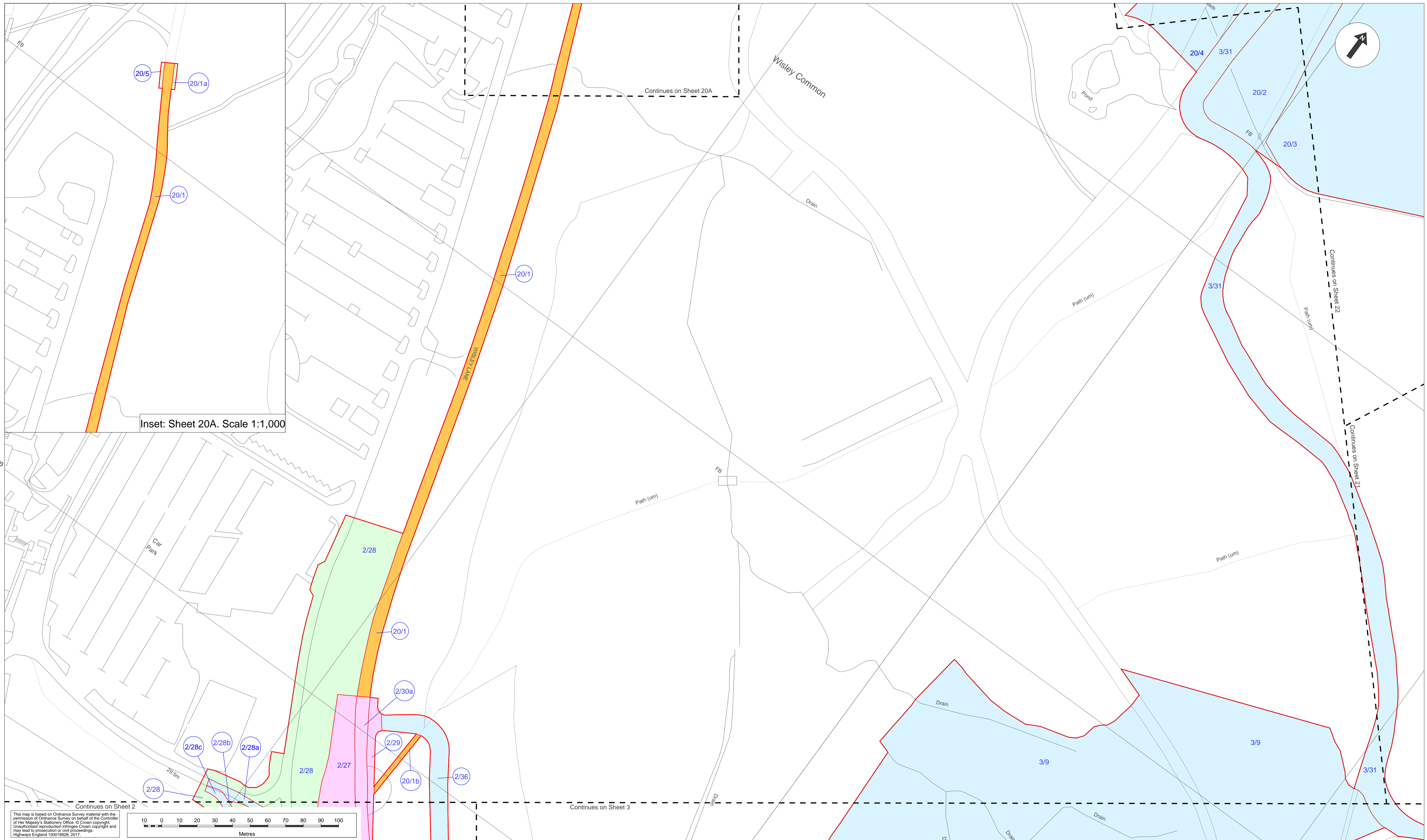
Drawing Suitability: **DCO APPLICATION** Status: **A4**

Created by:
TerraQuest Solutions Limited
Quayside Tower
252-260 Broad Street
Birmingham
B1 2HF

w: www.terraquest.co.uk
e: info@terraquest.co.uk

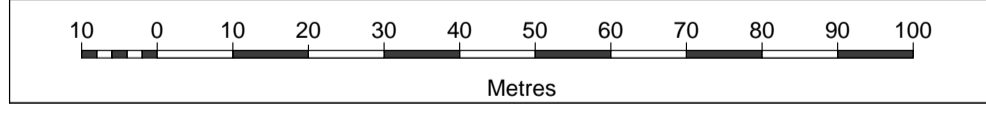
Client: **Working on behalf of**

Project Title: M25 Junction10/A3 Wisley Interchange	
Drawing Title: LAND PLANS REGULATION 5(2)(i) SHEET 19 OF 31	
Drawing Number: TR010030/APP/2.2	Rev: 0
HE Pin: HE551522	Scale: 1:1,000
Original Size: A1	



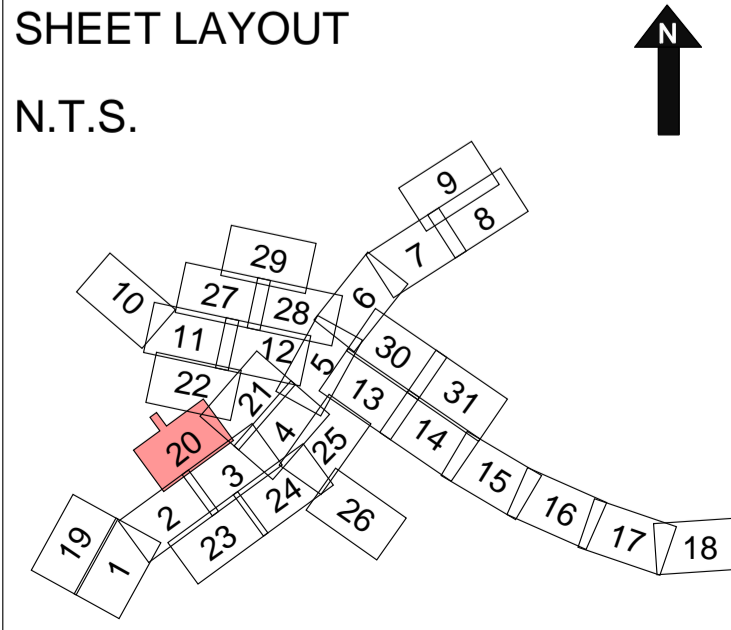
Inset: Sheet 20A. Scale 1:1,000

This map is based on Ordnance Survey material with the permission of Ordnance Survey on behalf of the Controller of Her Majesty's Stationery Office. © Crown copyright. Unauthorised reproduction infringes Crown copyright and may lead to prosecution or civil proceedings. Highways England 100018228, 2017.



- Notes:**
- The legend is identical on all sheets of the Land Plans and therefore not all items detailed in the legend are represented on each sheet;
 - Land Parcel/Plot numbers are annotated in blue and are made up of a Sheet Number and then a unique plot number. These plot numbers correspond to those represented in the Book of Reference;
 - All parcels in this sheet fall within the Borough of Guildford.

- Legend:**
- Development Consent Order (DCO) boundary
 - - - Local Authority boundary
 - Land to be acquired – permanent title acquisition
 - Land to be used temporarily and rights to be acquired permanently
 - Land to be used temporarily
 - Land not subject to compulsory acquisition or temporary possession
 - Cut Line



Description	Status	Revision	Draw	Checked	Reviewed	Authorised	Issue Date
DCO APPLICATION	Final	0	LIR	LFA	TPR	GBO	17/06/2019

Drawing Suitability: **DCO APPLICATION** Status: **A4**

Created by:
TerraQuest Solutions Limited
Quayside Tower
252-260 Broad Street
Birmingham
B1 2HF

w: www.terraquest.co.uk
e: info@terraquest.co.uk

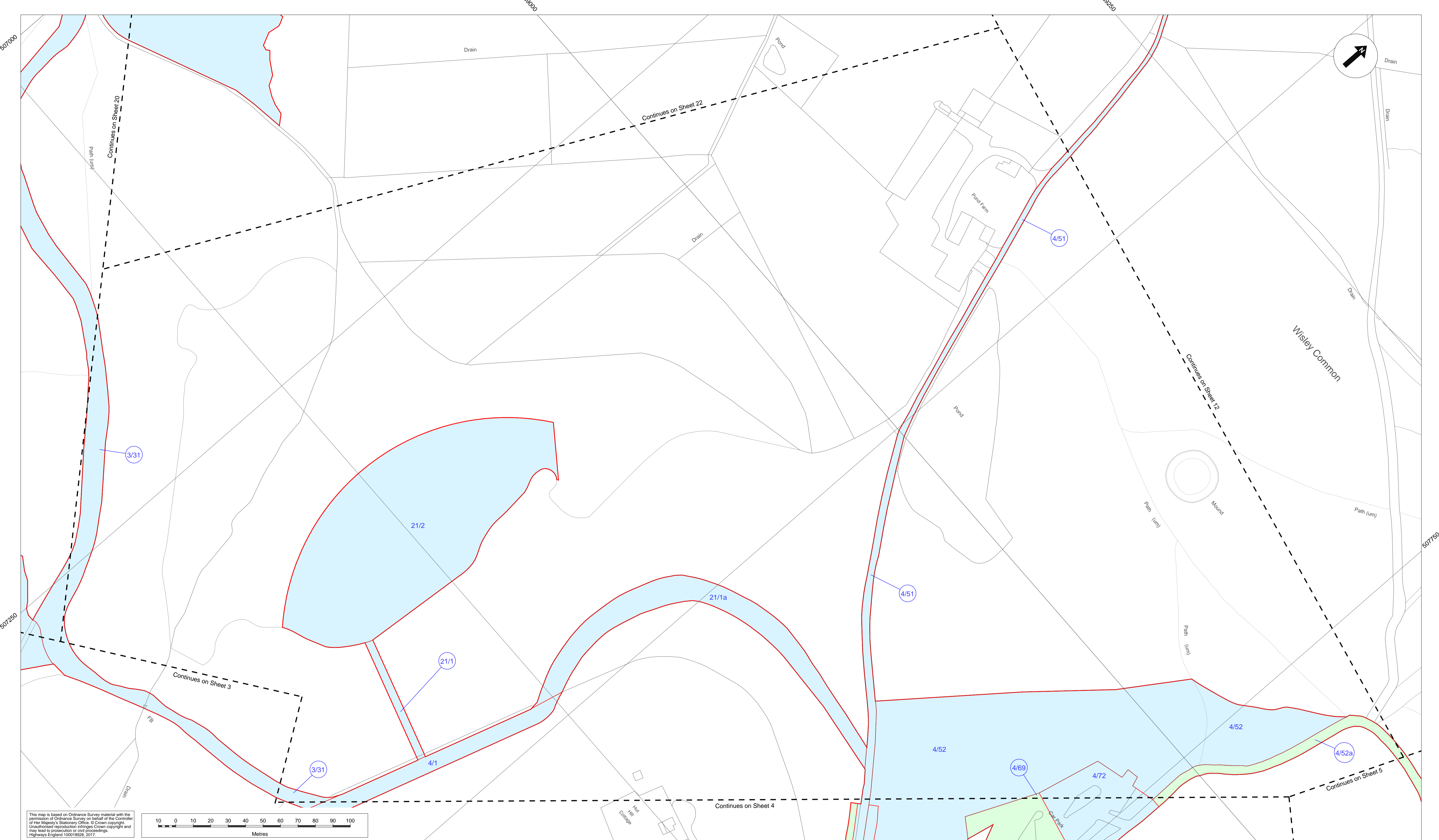
Client: **Working on behalf of**

Project Title: **M25 Junction10/A3 Wisley Interchange**

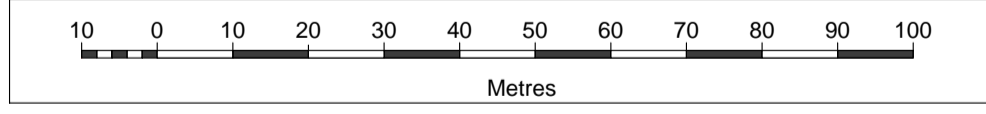
Drawing Title: **LAND PLANS REGULATION 5(2)(i) SHEET 20 OF 31**

Drawing Number: **TR010030/APP/2.2** Rev: **0**

HE Pin: HE551522 Scale: 1:1,000 Original Size: A1

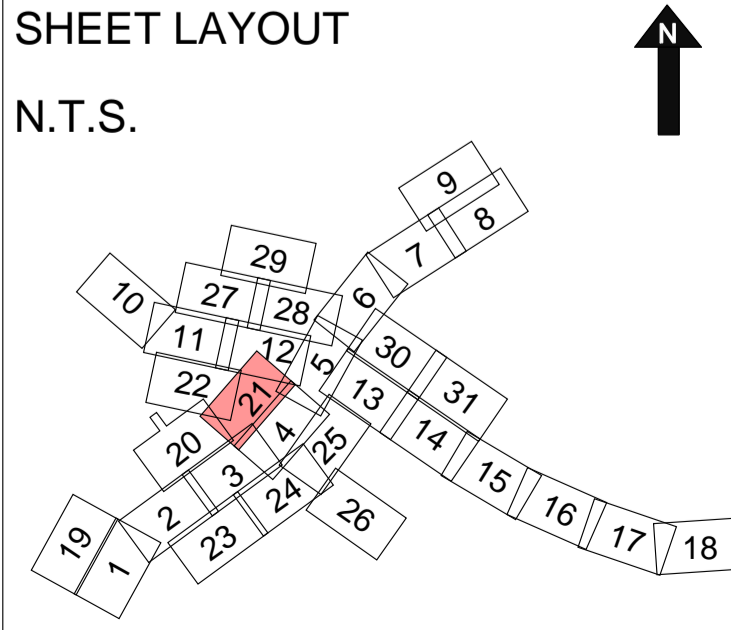


This map is based on Ordnance Survey material with the permission of Ordnance Survey on behalf of the Controller of Her Majesty's Stationery Office. © Crown copyright. Unauthorised reproduction infringes Crown copyright and may lead to prosecution or civil proceedings. Highways England 100018228, 2017.



- Notes:**
- The legend is identical on all sheets of the Land Plans and therefore not all items detailed in the legend are represented on each sheet;
 - Land Parcel/Plot numbers are annotated in blue and are made up of a Sheet Number and then a unique plot number. These plot numbers correspond to those represented in the Book of Reference;
 - All parcels in this sheet fall within the Borough of Guildford.

- Legend:**
- Development Consent Order (DCO) boundary
 - - - Local Authority boundary
 - Land to be acquired – permanent title acquisition
 - Land to be used temporarily and rights to be acquired permanently
 - Land to be used temporarily
 - Land not subject to compulsory acquisition or temporary possession
 - - - Cut Line



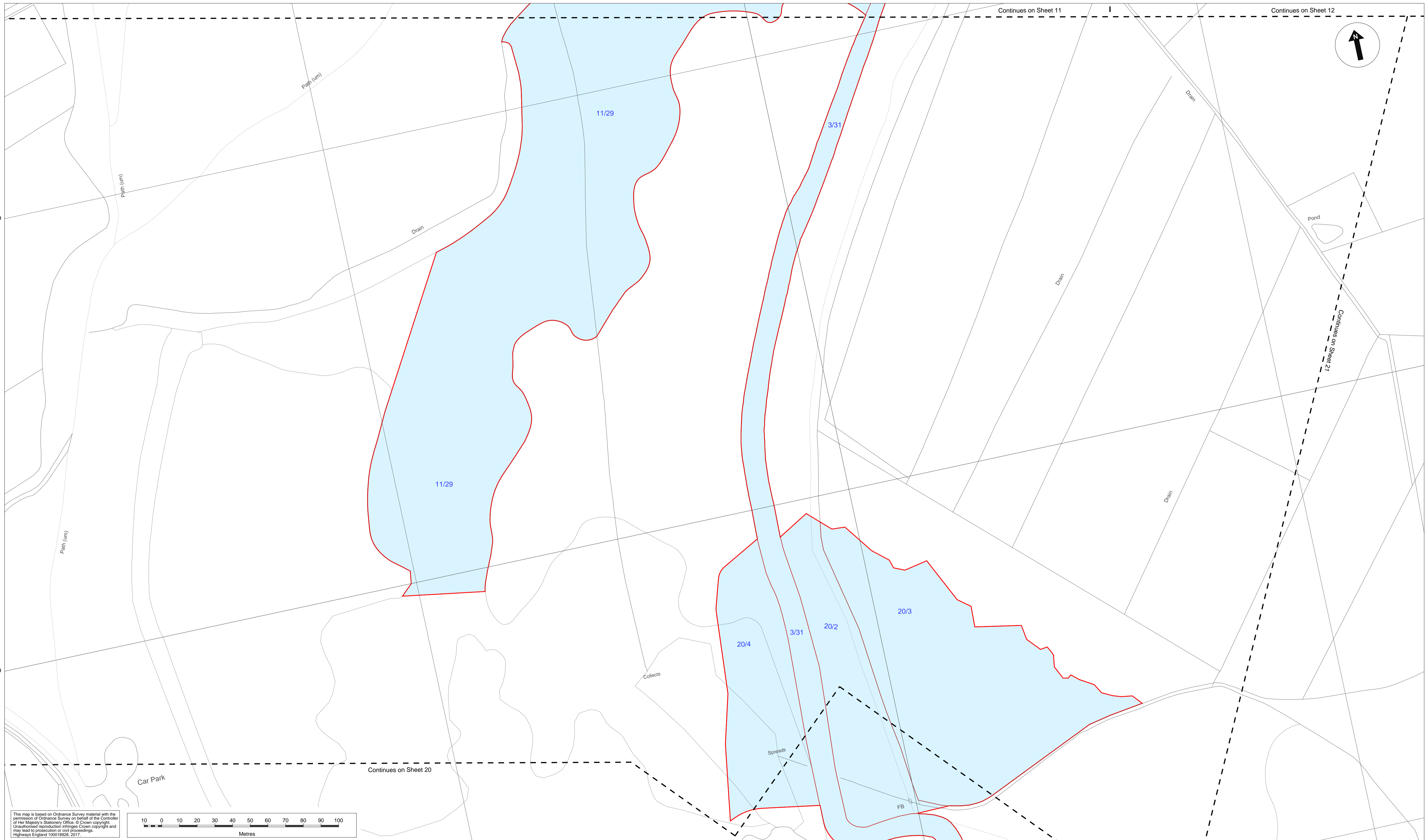
Description	Status	Revision	Draw	Checked	Reviewed	Authorised	Issue Date
DCO APPLICATION	Final	0	MIS	LIR	TPR	GBO	17/06/2019

Drawing Suitability: **DCO APPLICATION** Status: **A4**

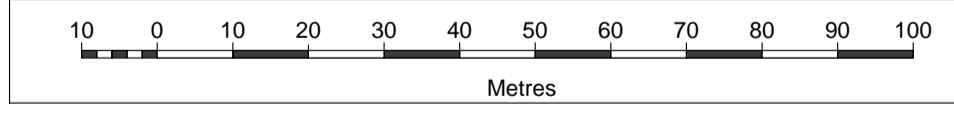
Created by:
TerraQuest Solutions Limited
Quayside Tower
252-260 Broad Street
Birmingham
B1 2HF
w: www.terraquest.co.uk
e: info@terraquest.co.uk

Client: **Working on behalf of**
highways england

Project Title: M25 Junction10/A3 Wisley Interchange	
Drawing Title: LAND PLANS REGULATION 5(2)(i) SHEET 21 OF 31	
Drawing Number: TR010030/APP/2.2	Rev: 0
HE Pin: HE551522	Scale: 1:1,000
Original Size: A1	

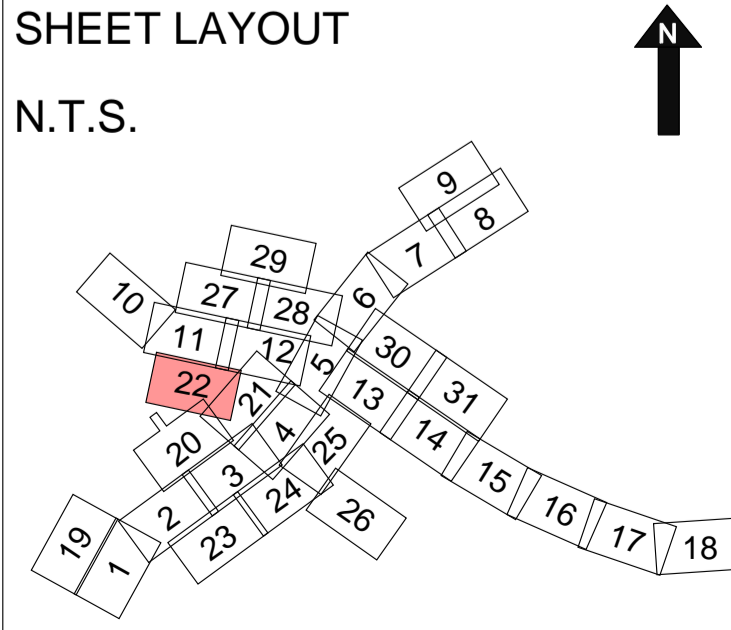


This map is based on Ordnance Survey material with the permission of Ordnance Survey on behalf of the Controller of Her Majesty's Stationery Office. © Crown copyright. Unauthorised reproduction infringes Crown copyright and may lead to prosecution or civil proceedings. Highways England 100018228, 2017.



- Notes:**
- The legend is identical on all sheets of the Land Plans and therefore not all items detailed in the legend are represented on each sheet;
 - Land Parcel/Plot numbers are annotated in blue and are made up of a Sheet Number and then a unique plot number. These plot numbers correspond to those represented in the Book of Reference;
 - All parcels in this sheet fall within the Borough of Guildford.

- Legend:**
- Development Consent Order (DCO) boundary
 - - - Local Authority boundary
 - Land to be acquired – permanent title acquisition
 - Land to be used temporarily and rights to be acquired permanently
 - Land to be used temporarily
 - Land not subject to compulsory acquisition or temporary possession
 - Cut Line



Description	Status	Revision	Draw	Checked	Reviewed	Authorised	Issue Date
DCO APPLICATION <td>Final</td> <td>0</td> <td>MIS</td> <td>LIR</td> <td>TPR</td> <td>GBO</td> <td>17/06/2019</td>	Final	0	MIS	LIR	TPR	GBO	17/06/2019

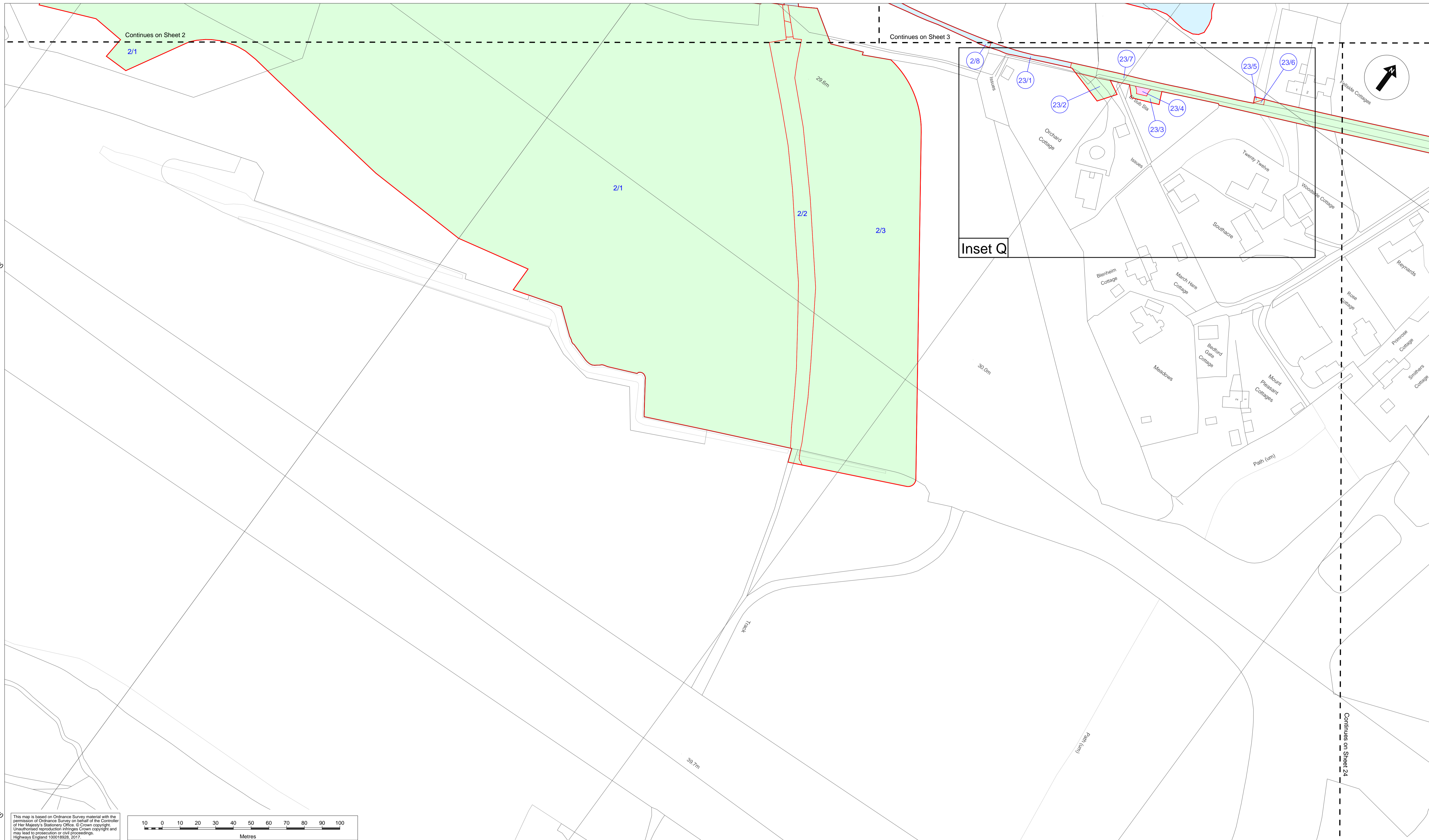
Drawing Suitability: **DCO APPLICATION** Status: **A4**

Created by:
TerraQuest Solutions Limited
Quayside Tower
252-260 Broad Street
Birmingham
B1 2HF

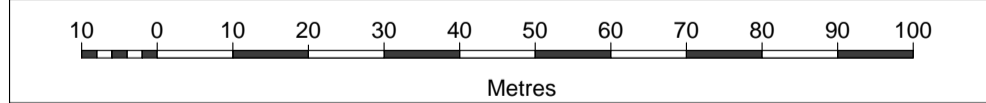
w: www.terraquest.co.uk
e: info@terraquest.co.uk

Client: **Working on behalf of**

Project Title: M25 Junction10/A3 Wisley Interchange	
Drawing Title: LAND PLANS REGULATION 5(2)(i) SHEET 22 OF 31	
Drawing Number: TR010030/APP/2.2	Rev: 0
HE Pin: HE551522	Scale: 1:1,000
Original Size: A1	

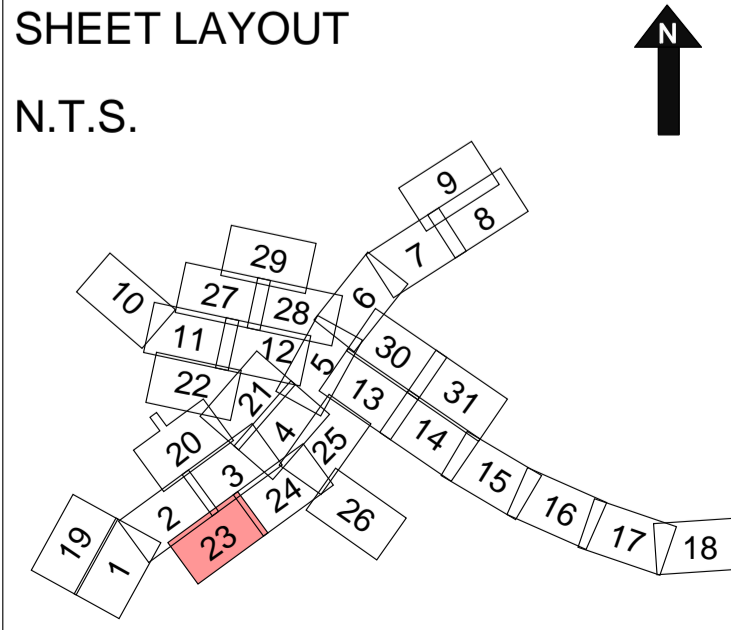


This map is based on Ordnance Survey material with the permission of Ordnance Survey on behalf of the Controller of Her Majesty's Stationery Office. © Crown copyright. Unauthorised reproduction infringes Crown copyright and may lead to prosecution or civil proceedings. Highways England 100018228, 2017.



- Notes:**
- The legend is identical on all sheets of the Land Plans and therefore not all items detailed in the legend are represented on each sheet;
 - Land Parcel/Plot numbers are annotated in blue and are made up of a Sheet Number and then a unique plot number. These plot numbers correspond to those represented in the Book of Reference;
 - All parcels in this sheet fall within the Borough of Guildford.

- Legend:**
- Development Consent Order (DCO) boundary
 - - - Local Authority boundary
 - Land to be acquired – permanent title acquisition
 - Land to be used temporarily and rights to be acquired permanently
 - Land to be used temporarily
 - Land not subject to compulsory acquisition or temporary possession
 - - - Cut Line



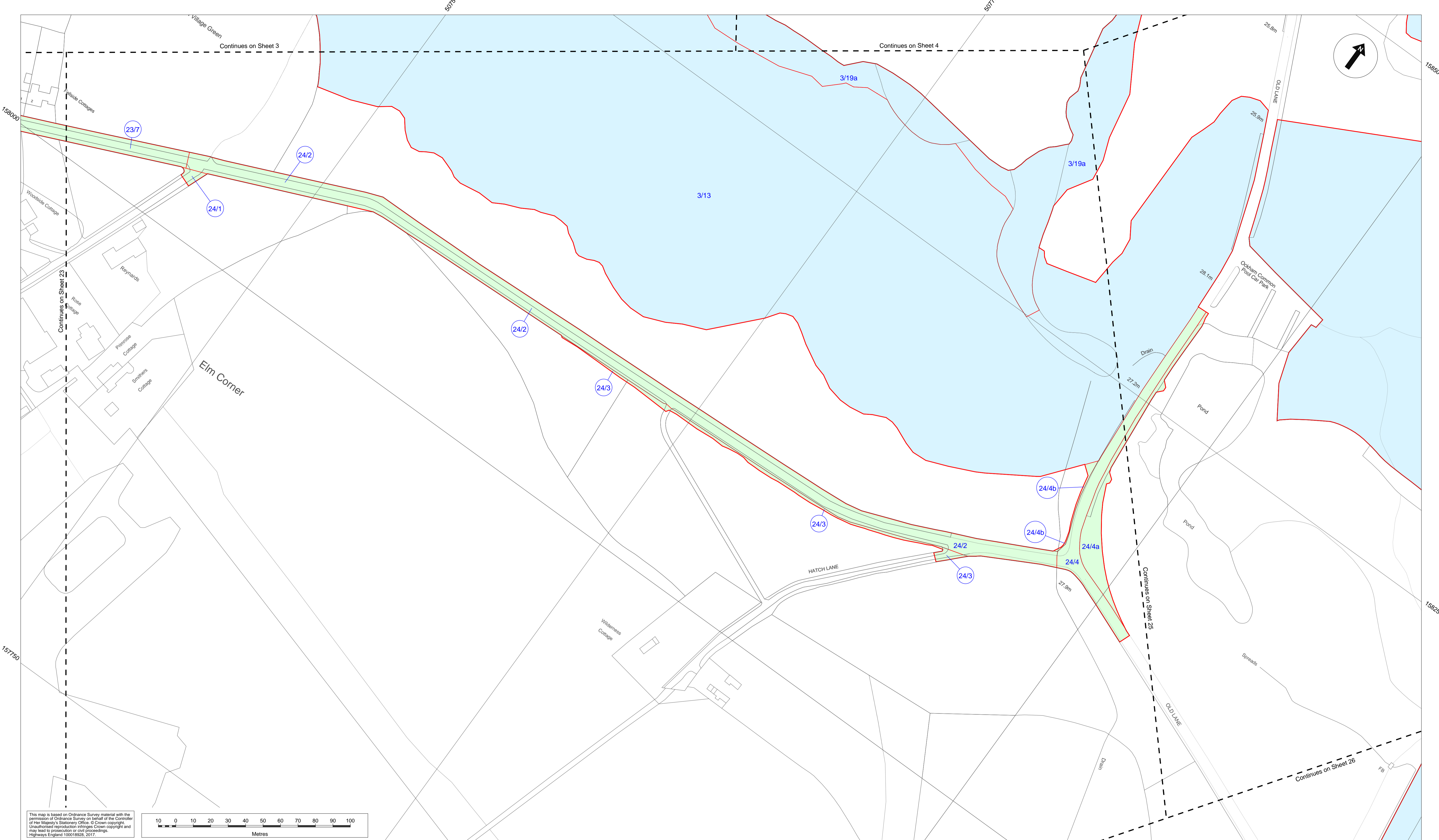
Description	Status	Revision	Draw	Checked	Reviewed	Authorised	Issue Date
DCO APPLICATION	Final	0	MIS	LIR	TPR	GBO	17/06/2019

Drawing Suitability: **DCO APPLICATION** Status: **A4**

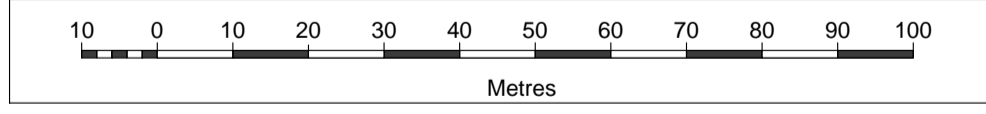
Created by:
TerraQuest Solutions Limited
252-260 Broad Street
Birmingham
B1 2HF
w: www.terraquest.co.uk
e: info@terraquest.co.uk

Client:
Working on behalf of
highways england

Project Title: M25 Junction10/A3 Wisley Interchange	
Drawing Title: LAND PLANS REGULATION 5(2)(i) SHEET 23 OF 31	
Drawing Number: TR010030/APP/2.2	Rev: 0
HE Pin: HE551522	Scale: 1:1,000
Original Size: A1	

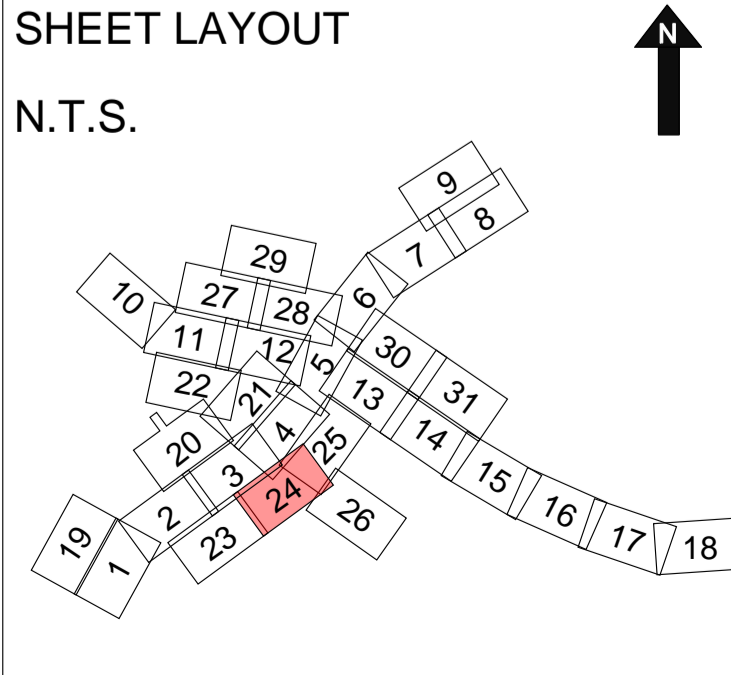


This map is based on Ordnance Survey material with the permission of Ordnance Survey on behalf of the Controller of Her Majesty's Stationery Office. © Crown copyright. Unauthorised reproduction infringes Crown copyright and may lead to prosecution or civil proceedings. Highways England 100018928, 2017.



- Notes:**
- The legend is identical on all sheets of the Land Plans and therefore not all items detailed in the legend are represented on each sheet;
 - Land Parcel/Plot numbers are annotated in blue and are made up of a Sheet Number and then a unique plot number. These plot numbers correspond to those represented in the Book of Reference;
 - All parcels in this sheet fall within the Borough of Guildford.

- Legend:**
- Development Consent Order (DCO) boundary
 - - - Local Authority boundary
 - Land to be acquired – permanent title acquisition
 - Land to be used temporarily and rights to be acquired permanently
 - Land to be used temporarily
 - Land not subject to compulsory acquisition or temporary possession
 - - - Cut Line



Description	Status	Revision	Draw	Checked	Reviewed	Authorised	Issue Date
DCO APPLICATION							
A4	1.0	JHE	LFA	AMU	GB0		17/01/2020
SUBMITTED FOR DEADLINE 4							
A1	2.0	JHE	LFA	AMU	GB0		07/02/2020
SUBMITTED FOR DEADLINE 5A							
A1	3.0	CNE	SHE	AMU	GB0		12/03/2020
SUBMITTED FOR PROPOSED CHANGES							
A1	5.0	JHE	SHE	AMU	GB0		06/04/2020

Drawing Suitability: **APPROVED - PUBLISHED**

Status: **A1**

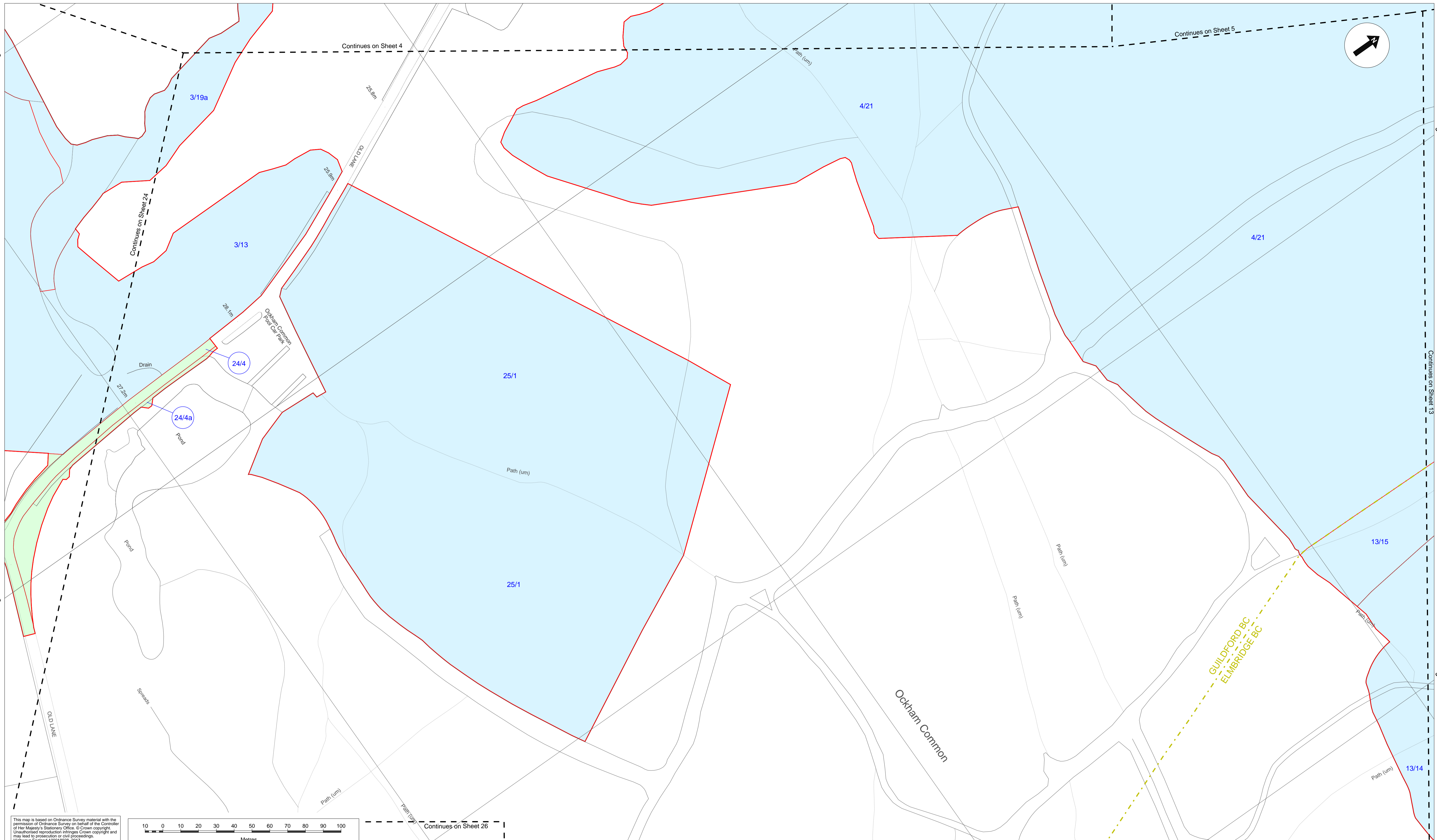
Project Title: **M25 Junction10/A3 Wisley Interchange**

Created by:
TerraQuest Solutions Limited
Quayside Tower
252-260 Broad Street
Birmingham
B1 2HF

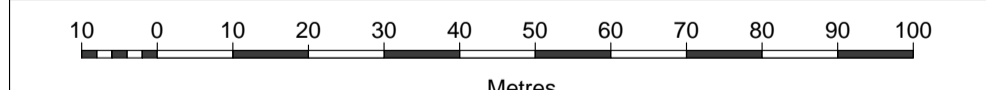
w: www.terraquest.co.uk
e: info@terraquest.co.uk

Client: **Working on behalf of**
highways england

Drawing Title: LAND PLANS REGULATION 5(2)(i) SHEET 24 OF 31	
Drawing Number: TR010030/APP/2.2	Rev: 5.0
HE Pin: HE551522	Scale: 1:1,000
Original Size: A1	

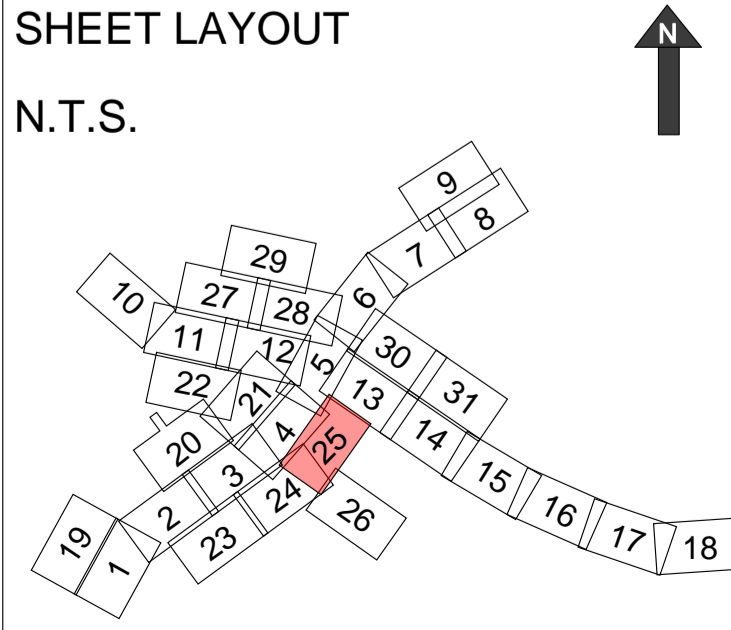


This map is based on Ordnance Survey material with the permission of Ordnance Survey on behalf of the Controller of Her Majesty's Stationery Office. © Crown copyright. Unauthorised reproduction infringes Crown copyright and may lead to prosecution or civil proceedings. Highways England 100018928, 2017.



- Notes:**
- The legend is identical on all sheets of the Land Plans and therefore not all items detailed in the legend are represented on each sheet;
 - Land Parcel/Plot numbers are annotated in blue and are made up of a Sheet Number and then a unique plot number. These plot numbers correspond to those represented in the Book of Reference;
 - Land Parcel Number 25/2 is not used and does not appear on the plan.

- Legend:**
- Development Consent Order (DCO) boundary
 - Local Authority boundary
 - Land to be acquired – permanent title acquisition
 - Land to be used temporarily and rights to be acquired permanently
 - Land to be used temporarily
 - Land not subject to compulsory acquisition or temporary possession
 - Cut Line



Description	Status	Revision	Draw	Checked	Reviewed	Authorised	Issue Date
DCO APPLICATION	A4	1.0	JHE	LFA	AMU	GB0	17/01/2020
SUBMITTED FOR DEADLINE 4	A1	2.0	JHE	LFA	AMU	GB0	07/02/2020
SUBMITTED FOR DEADLINE 5A	A1	3.0	CNE	SHE	AMU	GB0	12/03/2020
SUBMITTED FOR PROPOSED CHANGES	A1	5.0	JHE	SHE	AMU	GB0	06/04/2020

Drawing Suitability: APPROVED - PUBLISHED

Status: A1

Created by: TerraQuest Solutions Limited
252-260 Broad Street
Birmingham
B1 2HF

w: www.terraquest.co.uk
e: info@terraquest.co.uk

Client: Working on behalf of **highways england**

Project Title: M25 Junction10/A3 Wisley Interchange

Drawing Title: LAND PLANS REGULATION 5(2)(i) SHEET 25 OF 31

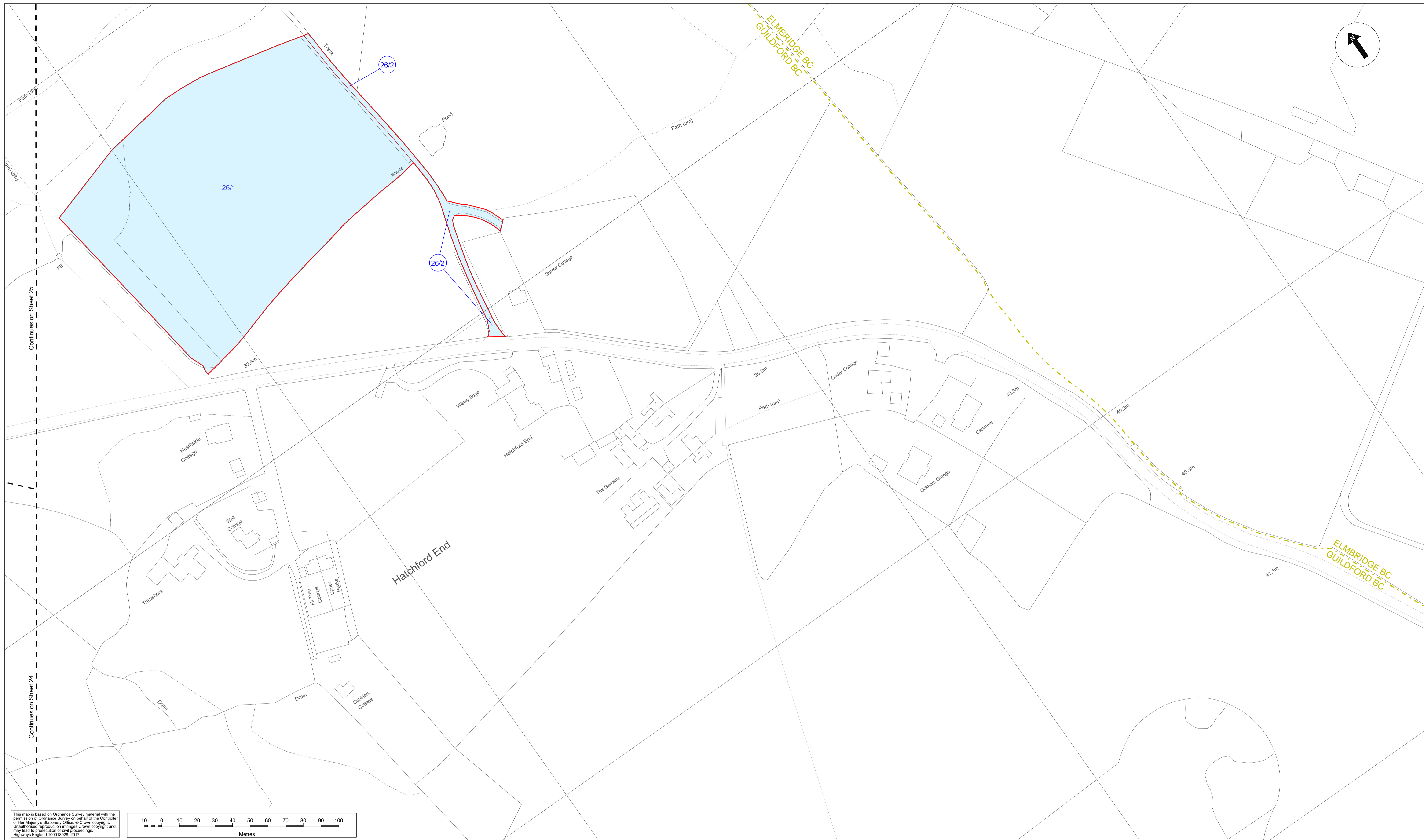
Drawing Number: TR010030/APP/2.2

Rev: 5.0

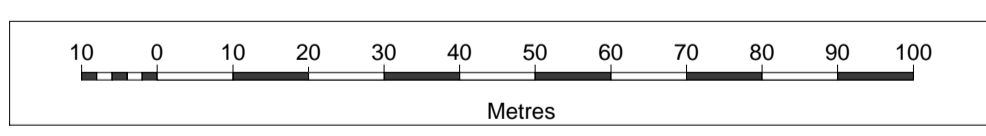
HE Pin: HE551522

Scale: 1:1,000

Original Size: A1

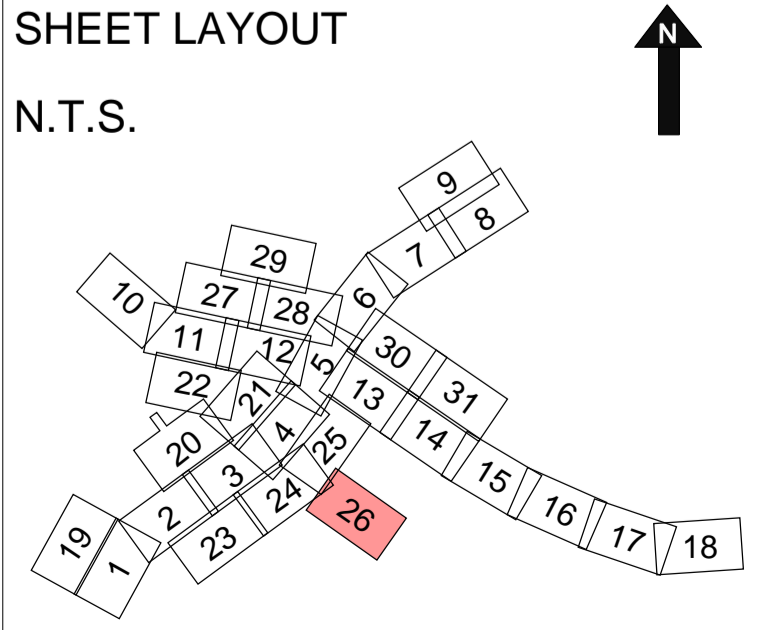


This map is based on Ordnance Survey material with the permission of Ordnance Survey on behalf of the Controller of Her Majesty's Stationery Office. © Crown copyright. Unauthorised reproduction infringes Crown copyright and may lead to prosecution or civil proceedings. Highways England 100018926, 2017.



- Notes:**
- The legend is identical on all sheets of the Land Plans and therefore not all items detailed in the legend are represented on each sheet;
 - Land Parcel/Plot numbers are annotated in blue and are made up of a Sheet Number and then a unique plot number. These plot numbers correspond to those represented in the Book of Reference;
 - Land Parcel Number 26/3 is not used and does not appear on the plan.

- Legend:**
- Development Consent Order (DCO) boundary
 - Local Authority boundary
 - Land to be acquired – permanent title acquisition
 - Land to be used temporarily and rights to be acquired permanently
 - Land to be used temporarily
 - Land not subject to compulsory acquisition or temporary possession
 - Cut Line



Description	Status	Revision	Draw	Checked	Reviewed	Authorised	Issue Date
DCO APPLICATION							
Final	0.1	SHE	XXX	XXX	XXX	XXX	12/12/2019
SUBMITTED FOR SECRETARY OF STATE REVIEW							
Final	6.0	AMH	RCL	AME	SGA	SGA	25/02/2021

Drawing Suitability: **DCO APPLICATION** Status: **A4**

Created by:
TerraQuest Solutions Limited
Quayside Tower
252-260 Broad Street
Birmingham
B1 2HF

w: www.terraquest.co.uk
e: info@terraquest.co.uk

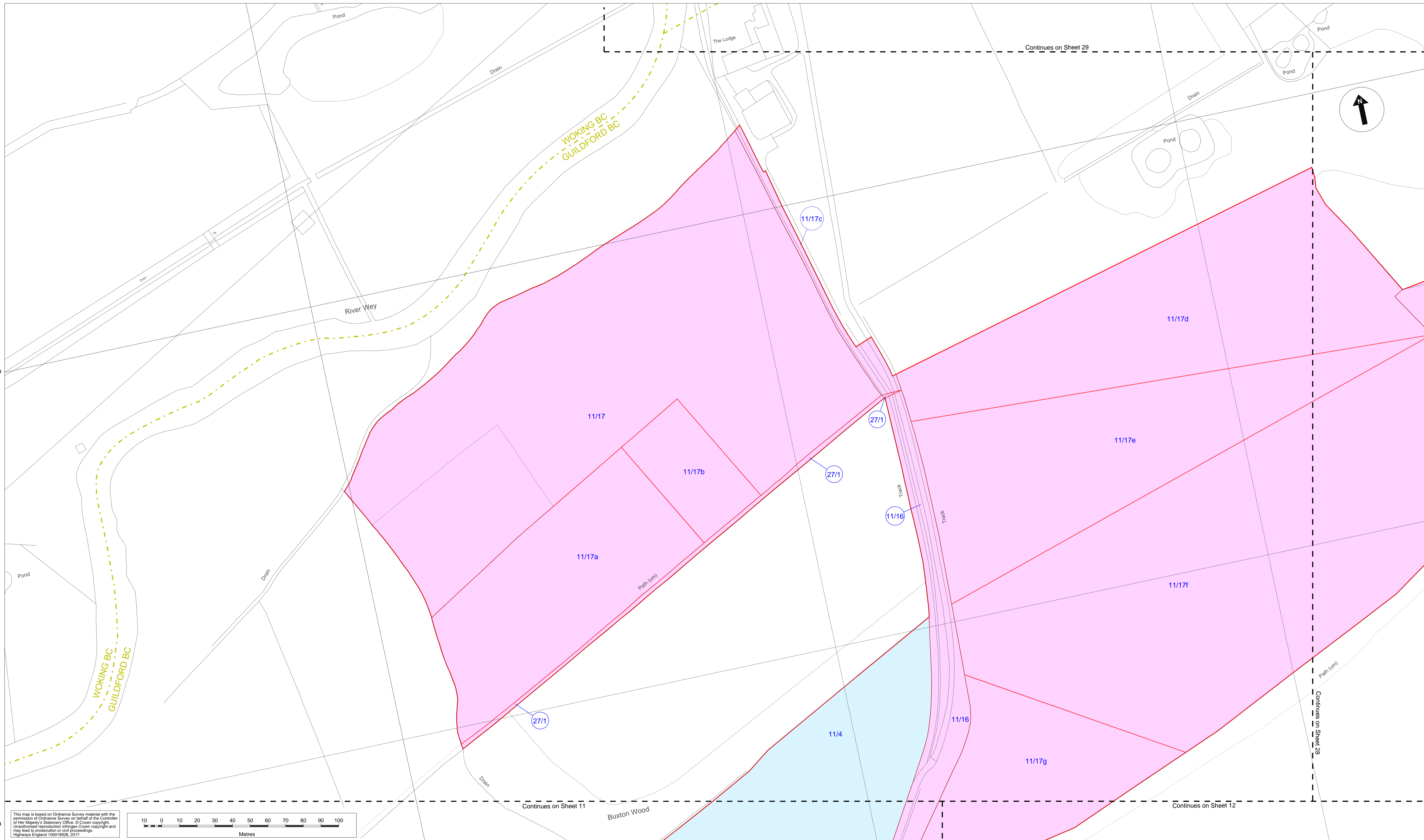
Client: **Working on behalf of**
highways england

Project Title: **M25 Junction10/A3 Wisley Interchange**

Drawing Title:
**LAND PLANS
REGULATION 5(2)(i)
SHEET 26 OF 31**

Drawing Number: **TR010030/APP/2.2** Rev: **6.0**

HE Pin: HE551522 Scale: 1:1,000 Original Size: A1

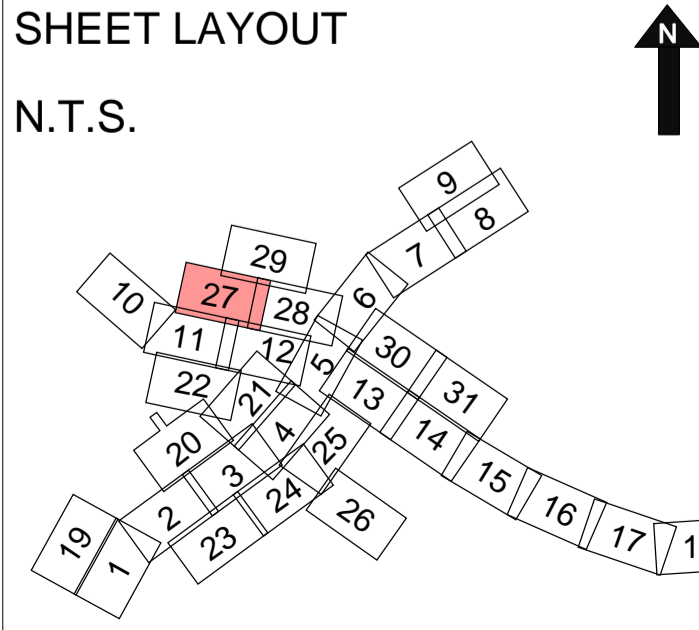


This map is based on Ordnance Survey material with the permission of Ordnance Survey on behalf of the Controller of Her Majesty's Stationery Office. © Crown copyright. Unauthorised reproduction infringes Crown copyright and may lead to prosecution or civil proceedings. Highways England 100018928, 2017.



- Notes:**
- The legend is identical on all sheets of the Land Plans and therefore not all items detailed in the legend are represented on each sheet;
 - Land Parcel/Plot numbers are annotated in blue and are made up of a Sheet Number and then a unique plot number. These plot numbers correspond to those represented in the Book of Reference;
 - Land Parcel Number 27/2 is not used and does not appear on the plan.

- Legend:**
- Development Consent Order (DCO) boundary
 - Local Authority boundary
 - Land to be acquired – permanent title acquisition
 - Land to be used temporarily and rights to be acquired permanently
 - Land to be used temporarily
 - Land not subject to compulsory acquisition or temporary possession
 - Cut Line



Description	Status	Revision	Draw	Checked	Reviewed	Authorised	Issue Date
DCO APPLICATION							
A4	2.0	DDU	LFA	AMU	GB0	17/01/2020	
SUBMITTED FOR DEADLINE 5A							
A1	3.0	CNE	SHE	AMU	GB0	12/03/2020	
SUBMITTED FOR DEADLINE 8							
A1	4.0	DDU	LFA	AMU	GB0	28/04/2020	
SUBMITTED FOR SECRETARY OF STATE REVIEW							
A1	6.0	AMH	RCL	AME	SGA	25/02/2021	

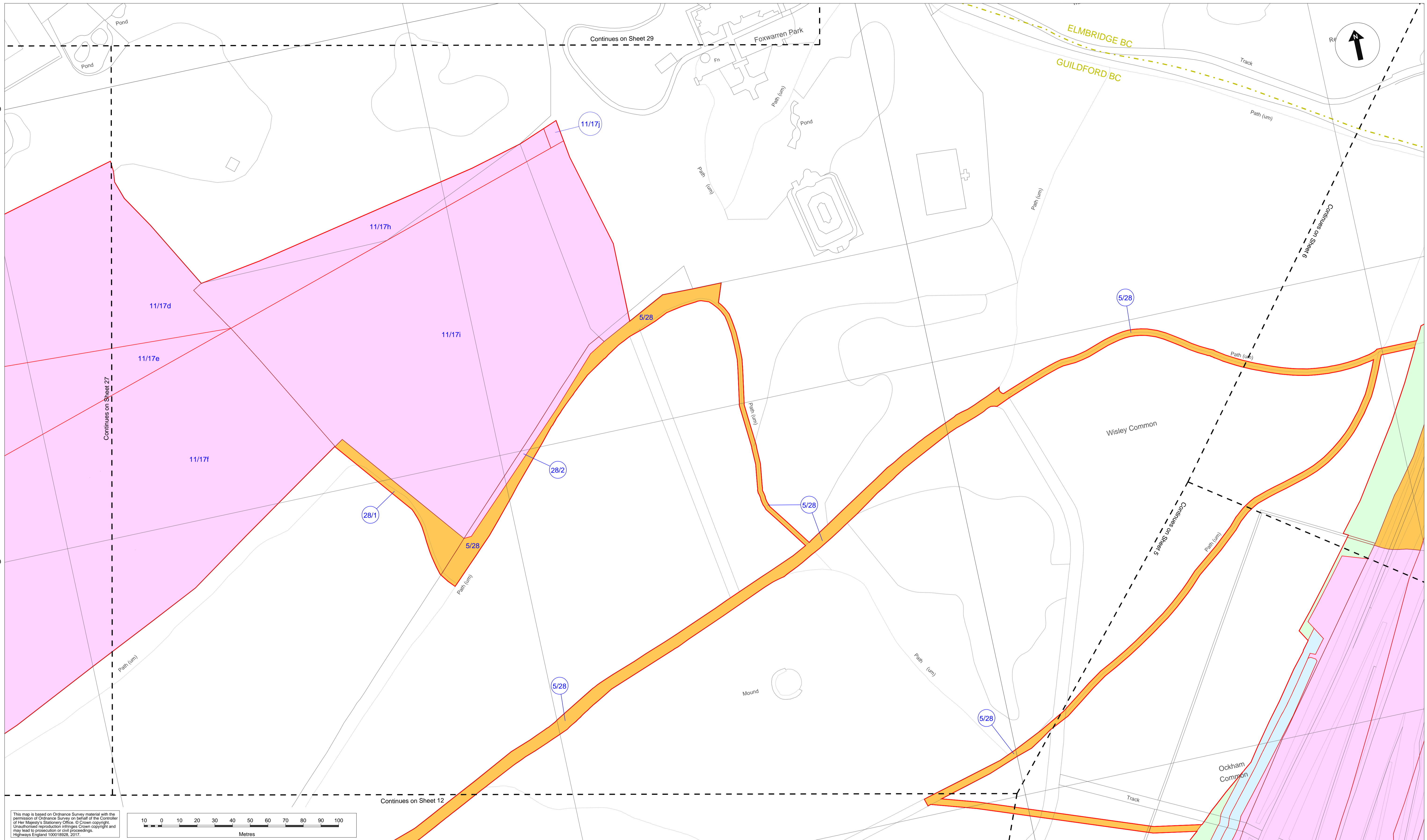
Drawing Suitability: **APPROVED - PUBLISHED** Status: **A1**

Created by:
TerraQuest Solutions Limited
Quayside Tower
252-260 Broad Street
Birmingham
B1 2HF

w: www.terraquest.co.uk
e: info@terraquest.co.uk

Client: **Working on behalf of**
highways england

Project Title: M25 Junction10/A3 Wisley Interchange	
Drawing Title: LAND PLANS REGULATION 5(2)(i) SHEET 27 OF 31	
Drawing Number: TR010030/APP/2.2	Rev: 6.0
HE Pin: HE551522	Scale: 1:1,000
Original Size: A1	



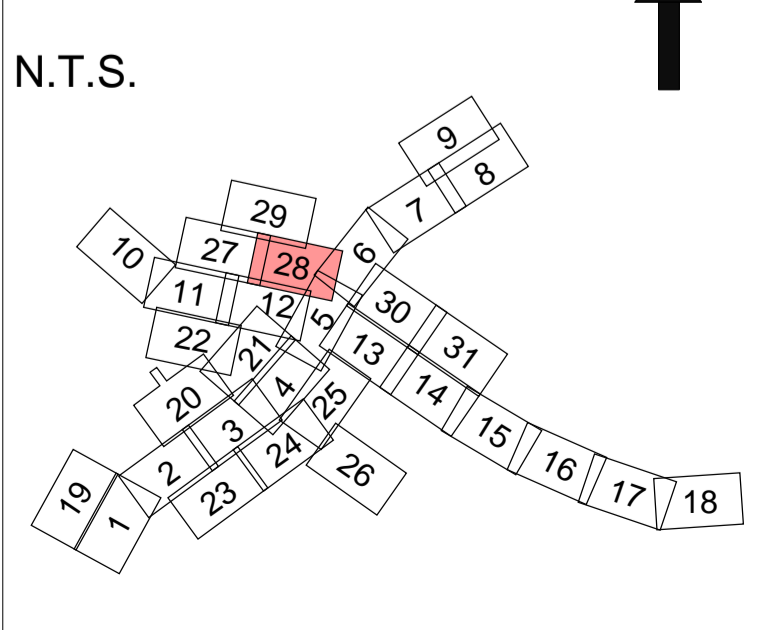
Notes:

- The legend is identical on all sheets of the Land Plans and therefore not all items detailed in the legend are represented on each sheet;
- Land Parcel/Plot numbers are annotated in blue and are made up of a Sheet Number and then a unique plot number. These plot numbers correspond to those represented in the Book of Reference.

Legend:

- Development Consent Order (DCO) boundary
- - - Local Authority boundary
- Land to be acquired – permanent title acquisition
- Land to be used temporarily and rights to be acquired permanently
- Land to be used temporarily
- Land not subject to compulsory acquisition or temporary possession
- - - Cut Line

SHEET LAYOUT



Description						
Status	Revision	Draw	Checked	Reviewed	Authorised	Issue Date
Final	1.0	BEL	PMC	AMU	GBO	16/12/2019
Description						
SUBMITTED FOR DEADLINE 8						
Status	Revision	Draw	Checked	Reviewed	Authorised	Issue Date
A1	2.0	DDU	LFA	AMU	GBO	28/04/2020
Description						
SUBMITTED FOR SECRETARY OF STATE REVIEW						
Status	Revision	Draw	Checked	Reviewed	Authorised	Issue Date
A1	6.0	AMH	RCL	AME	SGA	25/02/2021

Drawing Suitability: **APPROVED - PUBLISHED** Status: **A1**

Created by:
 TerraQuest Solutions Limited
 Quayside Tower
 252-260 Broad Street
 Birmingham
 B1 2HF
 w: www.terraquest.co.uk
 e: info@terraquest.co.uk

Client:
Working on behalf of
highways
england

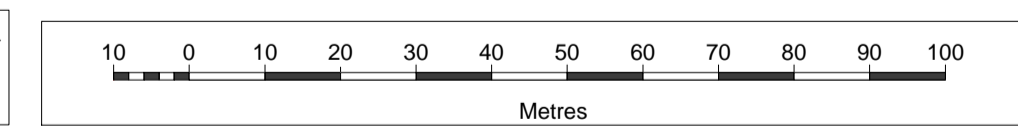
Project Title: **M25 Junction10/A3 Wisley Interchange**

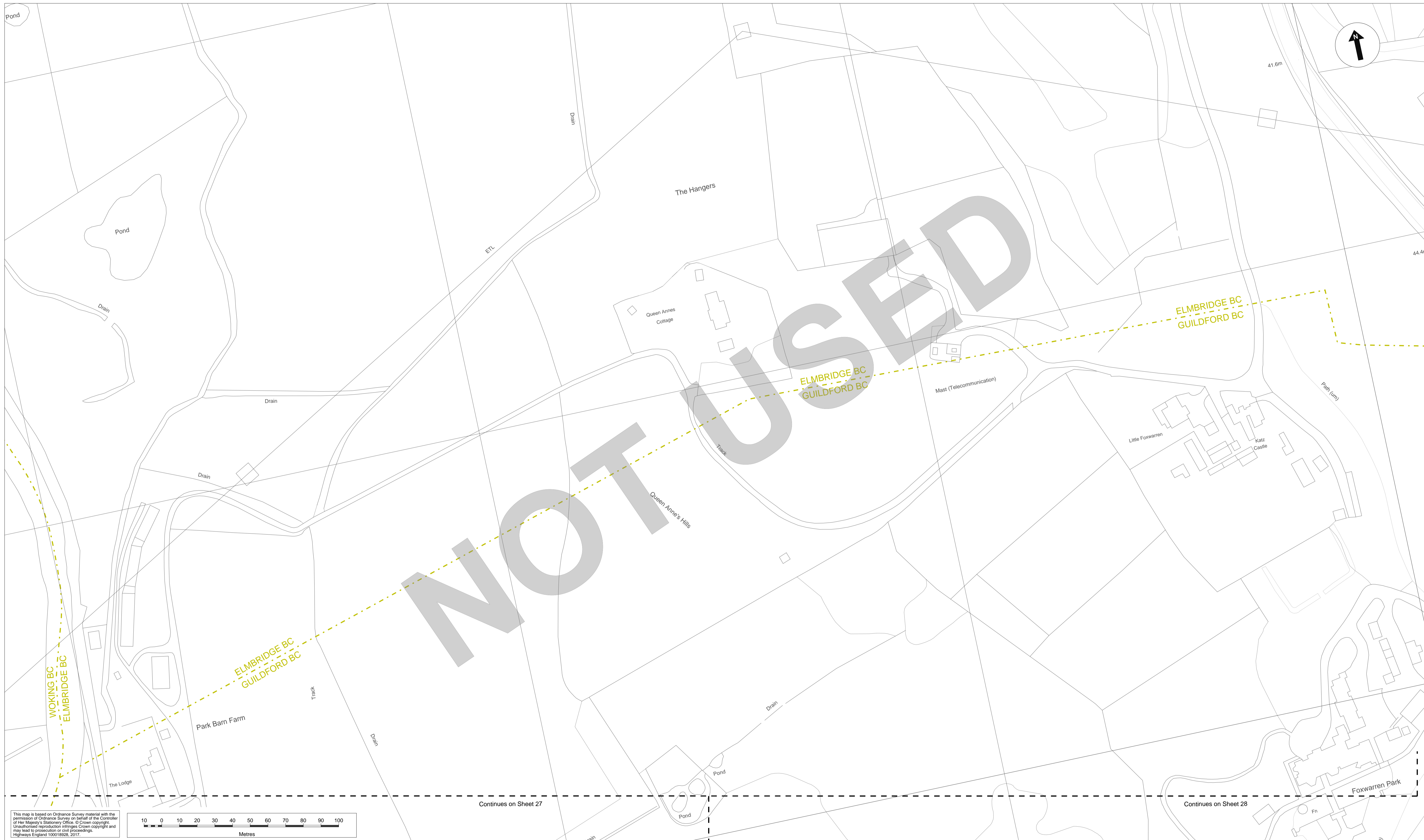
Drawing Title:
LAND PLANS
REGULATION 5(2)(i)
SHEET 28 OF 31

Drawing Number: **TR010030/APP/2.2** Rev: **6.0**

HE Pin: HE551522 Scale: 1:1,000 Original Size: A1

This map is based on Ordnance Survey material with the permission of Ordnance Survey on behalf of the Controller of Her Majesty's Stationery Office. © Crown copyright. Unauthorised reproduction infringes Crown copyright and may lead to prosecution or civil proceedings. Highways England 100018928, 2017.

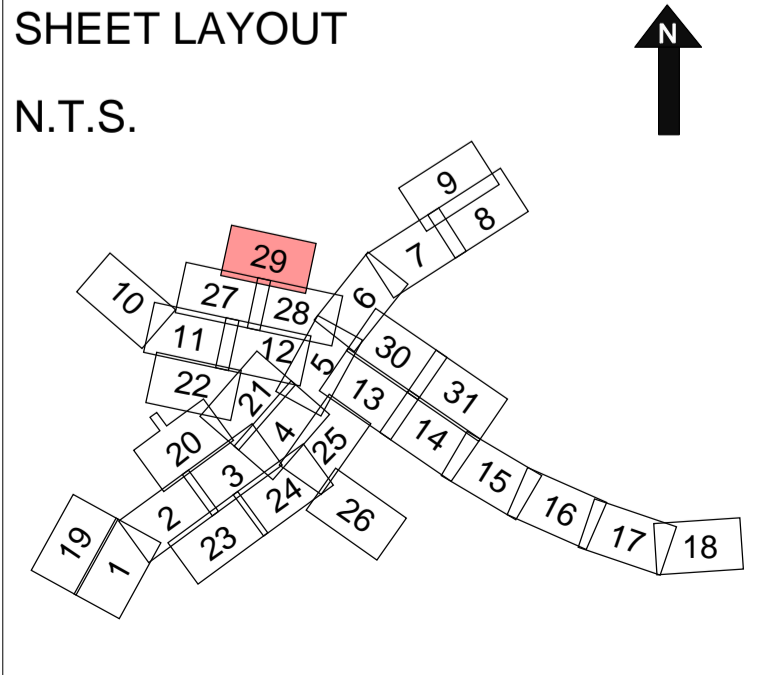




This map is based on Ordnance Survey material with the permission of Ordnance Survey on behalf of the Controller of Her Majesty's Stationery Office. © Crown copyright. Unauthorised reproduction infringes Crown copyright and may lead to prosecution or civil proceedings. Highways England 100018928, 2017.

- Notes:**
- The legend is identical on all sheets of the Land Plans and therefore not all items detailed in the legend are represented on each sheet;
 - Land Parcel/Plot numbers are annotated in blue and are made up of a Sheet Number and then a unique plot number. These plot numbers correspond to those represented in the Book of Reference.

- Legend:**
- Development Consent Order (DCO) boundary
 - - - Local Authority boundary
 - Land to be acquired – permanent title acquisition
 - Land to be used temporarily and rights to be acquired permanently
 - Land to be used temporarily
 - Land not subject to compulsory acquisition or temporary possession
 - - - Cut Line



Description	Status	Revision	Draw	Checked	Reviewed	Authorised	Issue Date
DCO APPLICATION <td>Final</td> <td>0</td> <td>MIS</td> <td>LIR</td> <td>TPR</td> <td>GB0</td> <td>17/06/2019</td>	Final	0	MIS	LIR	TPR	GB0	17/06/2019
SUBMITTED FOR DEADLINE 8							
DCO APPLICATION <td>A1</td> <td>1.0</td> <td>RJM</td> <td>LFA</td> <td>AMU</td> <td>GB0</td> <td>28/04/2020</td>	A1	1.0	RJM	LFA	AMU	GB0	28/04/2020
SUBMITTED FOR SECRETARY OF STATE REVIEW							
DCO APPLICATION <td>A1</td> <td>6.0</td> <td>AMH</td> <td>RCL</td> <td>AME</td> <td>SGA</td> <td>25/02/2021</td>	A1	6.0	AMH	RCL	AME	SGA	25/02/2021

Drawing Suitability: APPROVED - PUBLISHED

Status: A1

Project Title: M25 Junction10/A3 Wisley Interchange

Created by: TerraQuest Solutions Limited
Quayside Tower
252-260 Broad Street
Birmingham
B1 2HF

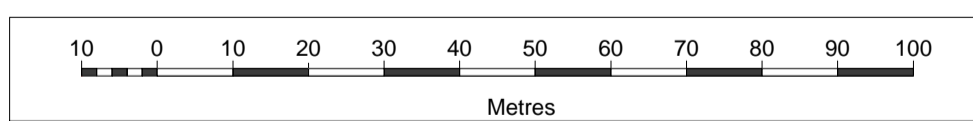
w: www.terraquest.co.uk
e: info@terraquest.co.uk

Client: Working on behalf of **highways england**

Drawing Title: LAND PLANS REGULATION 5(2)(i) SHEET 29 OF 31	Drawing Number: TR010030/APP/2.2	Rev: 6.0
HE Pin: HE551522	Scale: 1:1,000	Original Size: A1

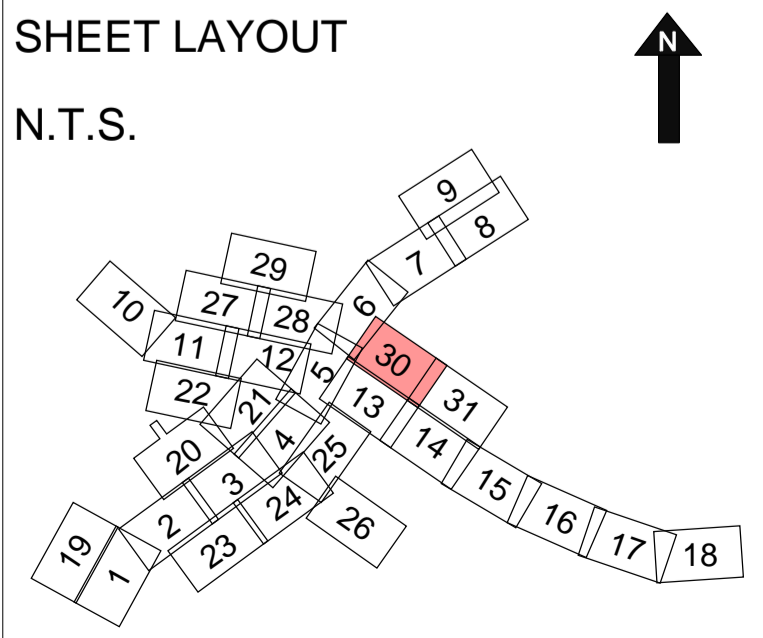


This map is based on Ordnance Survey material with the permission of Ordnance Survey on behalf of the Controller of Her Majesty's Stationery Office. © Crown copyright. Unauthorised reproduction infringes Crown copyright and may lead to prosecution or civil proceedings. Highways England 100018928, 2017.



- Notes:**
- The legend is identical on all sheets of the Land Plans and therefore not all items detailed in the legend are represented on each sheet;
 - Land Parcel/Plot numbers are annotated in blue and are made up of a Sheet Number and then a unique plot number. These plot numbers correspond to those represented in the Book of Reference.

- Legend:**
- Development Consent Order (DCO) boundary
 - Local Authority boundary
 - Land to be acquired – permanent title acquisition
 - Land to be used temporarily and rights to be acquired permanently
 - Land to be used temporarily
 - Land not subject to compulsory acquisition or temporary possession
 - Cut Line



Description	Status	Revision	Draw	Checked	Reviewed	Authorised	Issue Date
DCO APPLICATION							
Final	0	MIS	LIR	TPR	AMU	GBO	17/06/2019
SUBMITTED FOR DEADLINE 8							
A1	1.0	RJM	LFA	AME	GBO	GBO	28/04/2020
SUBMITTED FOR SECRETARY OF STATE REVIEW							
A1	6.0	AMH	RCL	AME	SGA	SGA	25/02/2021

Drawing Suitability: **APPROVED - PUBLISHED**

Status: **A1**


Created by:
TerraQuest Solutions Limited
Quayside Tower
252-260 Broad Street
Birmingham
B1 2HF

w: www.terraquest.co.uk
e: info@terraquest.co.uk

Client: **Working on behalf of**

Project Title: M25 Junction10/A3 Wisley Interchange	
Drawing Title: LAND PLANS REGULATION 5(2)(i) SHEET 30 OF 31	
Drawing Number: TR010030/APP/2.2	Rev: 6.0
HE Pin: HE551522	Scale: 1:1,000
Original Size: A1	

NOT USED

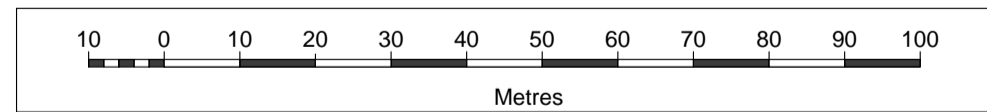


Continues on Sheet 30

Continues on Sheet 14

Continues on Sheet 15

This map is based on Ordnance Survey material with the permission of Ordnance Survey on behalf of the Controller of Her Majesty's Stationery Office. © Crown copyright. Unauthorised reproduction infringes Crown copyright and may lead to prosecution or civil proceedings. Highways England 100018228, 2017.



Notes:

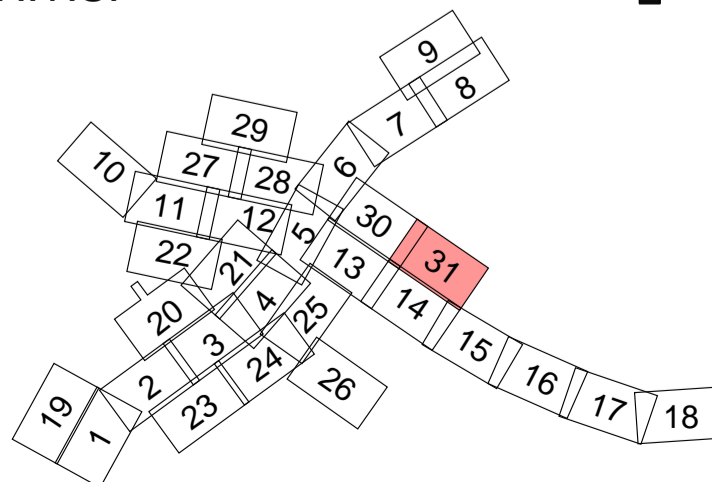
- The legend is identical on all sheets of the Land Plans and therefore not all items detailed in the legend are represented on each sheet;
- Land Parcel/Plot numbers are annotated in blue and are made up of a Sheet Number and then a unique plot number. These plot numbers correspond to those represented in the Book of Reference.

Legend:

- Development Consent Order (DCO) boundary
- - - Local Authority boundary
- Land to be acquired – permanent title acquisition
- Land to be used temporarily and rights to be acquired permanently
- Land to be used temporarily
- Land not subject to compulsory acquisition or temporary possession
- Cut Line

SHEET LAYOUT

N.T.S.



Description	Status	Revision	Draw	Checked	Reviewed	Authorised	Issue Date
DCO APPLICATION	Final	0	MIS	LIR	TPR	GBO	17/06/2019

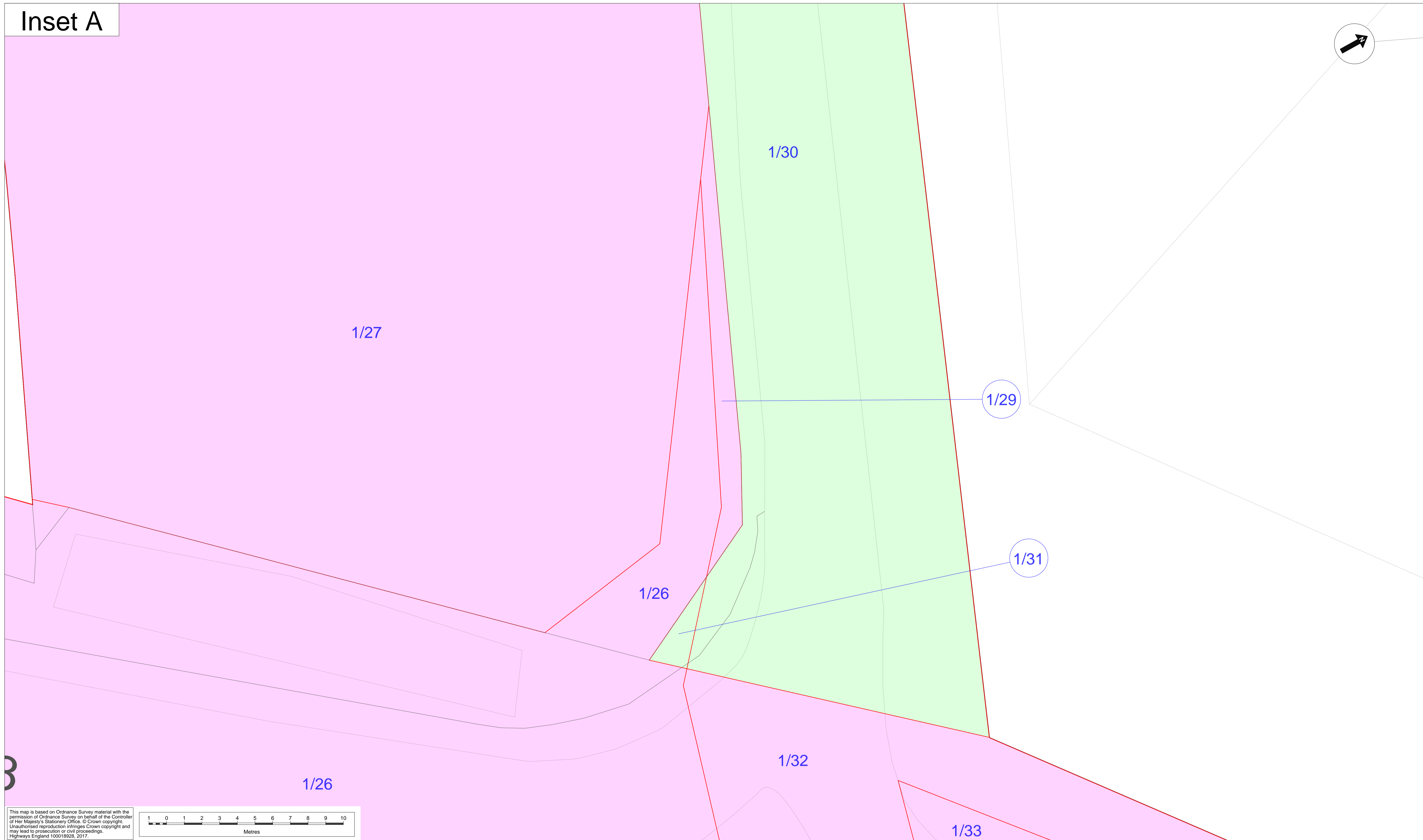
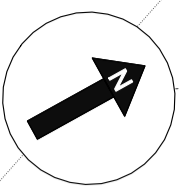
Drawing Suitability: **DCO APPLICATION** Status: **A4**

Created by:
TerraQuest Solutions Limited
Quayside Tower
252-260 Broad Street
Birmingham
B1 2HF
w: www.terraquest.co.uk
e: info@terraquest.co.uk

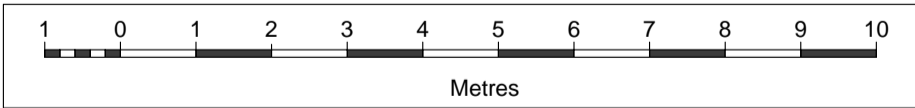
Client: **Working on behalf of**
highways england

Project Title: M25 Junction10/A3 Wisley Interchange	
Drawing Title: LAND PLANS REGULATION 5(2)(i) SHEET 31 OF 31	
Drawing Number: TR010030/APP/2.2	Rev: 0
HE Pin: HE551522	Scale: 1:1,000
Original Size: A1	

Inset A

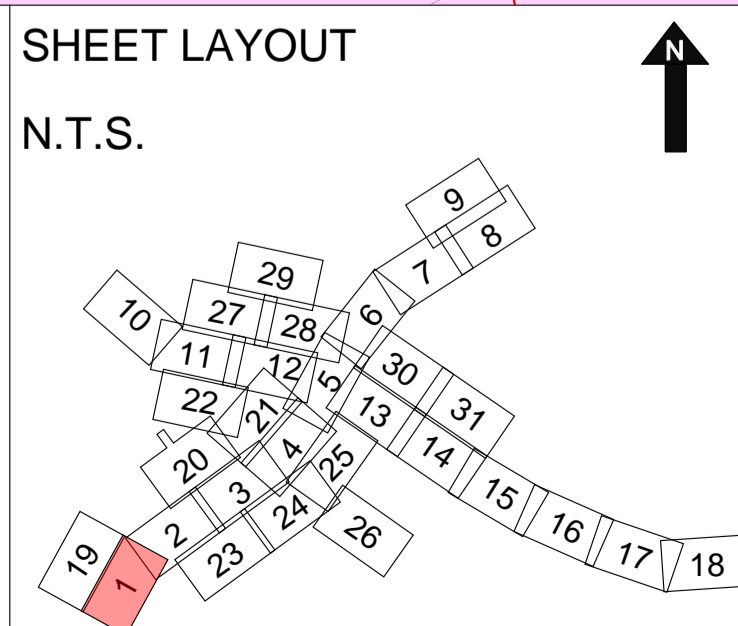


This map is based on Ordnance Survey material with the permission of Ordnance Survey on behalf of the Controller of Her Majesty's Stationery Office. © Crown copyright. Unauthorised reproduction infringes Crown copyright and may lead to prosecution or civil proceedings. Highways England 100018928, 2017.



- Notes:**
- The legend is identical on all sheets of the Land Plans and therefore not all items detailed in the legend are represented on each sheet;
 - Land Parcel/Plot numbers are annotated in blue and are made up of a Sheet Number and then a unique plot number. These plot numbers correspond to those represented in the Book of Reference;
 - All parcels in this sheet fall within the Borough of Guildford.

- Legend:**
- Development Consent Order (DCO) boundary
 - - - Local Authority boundary
 - Land to be acquired – permanent title acquisition
 - Land to be used temporarily and rights to be acquired permanently
 - Land to be used temporarily
 - Land not subject to compulsory acquisition or temporary possession
 - - - Cut Line




Description	Status	Revision	Draw	Checked	Reviewed	Authorised	Issue Date
DCO APPLICATION	Final	0	CHM	LFA	TPR	GBO	17/06/2019

Created by:
TerraQuest Solutions Limited
252-260 Broad Street
Birmingham
B1 2HF
w: www.terraquest.co.uk
e: info@terraquest.co.uk

Client:
Working on behalf of
highways
england

Project Title: M25 Junction10/A3 Wisley Interchange	Status: A4	Drawing Title: LAND PLANS REGULATION 5(2)(i) INSET A
Drawing Number: TR010030/APP/2.2	Rev: 0	
HE Pin: HE551522	Scale: 1:100	Original Size: A1



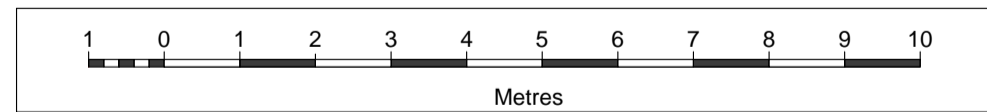
1/25

2/17

2/17b

2/17a

This map is based on Ordnance Survey material with the permission of Ordnance Survey on behalf of the Controller of Her Majesty's Stationery Office. © Crown copyright. Unauthorised reproduction infringes Crown copyright and may lead to prosecution or civil proceedings. Highways England 100018228, 2017.



Notes:

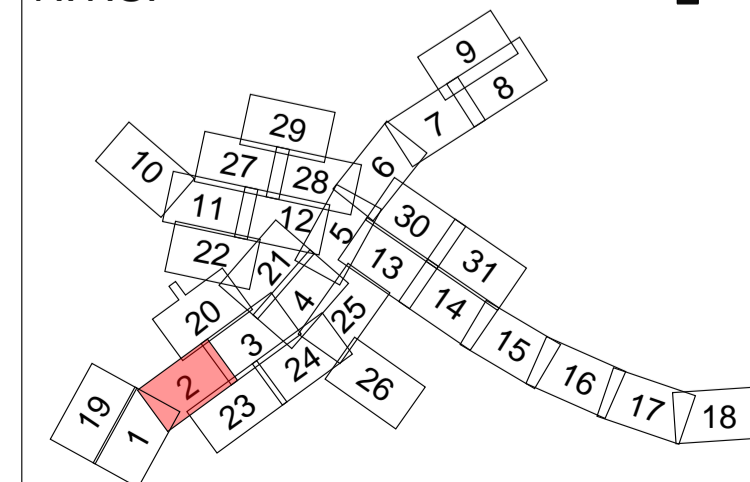
- The legend is identical on all sheets of the Land Plans and therefore not all items detailed in the legend are represented on each sheet;
- Land Parcel/Plot numbers are annotated in blue and are made up of a Sheet Number and then a unique plot number. These plot numbers correspond to those represented in the Book of Reference;
- All parcels in this sheet fall within the Borough of Guildford.

Legend:

- Development Consent Order (DCO) boundary
- - - Local Authority boundary
- Land to be acquired – permanent title acquisition
- Land to be used temporarily and rights to be acquired permanently
- Land to be used temporarily
- Land not subject to compulsory acquisition or temporary possession
- - - Cut Line

SHEET LAYOUT

N.T.S.



Description	Status	Revision	Draw	Checked	Reviewed	Authorised	Issue Date
DCO APPLICATION	Final	0	CHM	LFA	TPR	GBO	17/06/2019

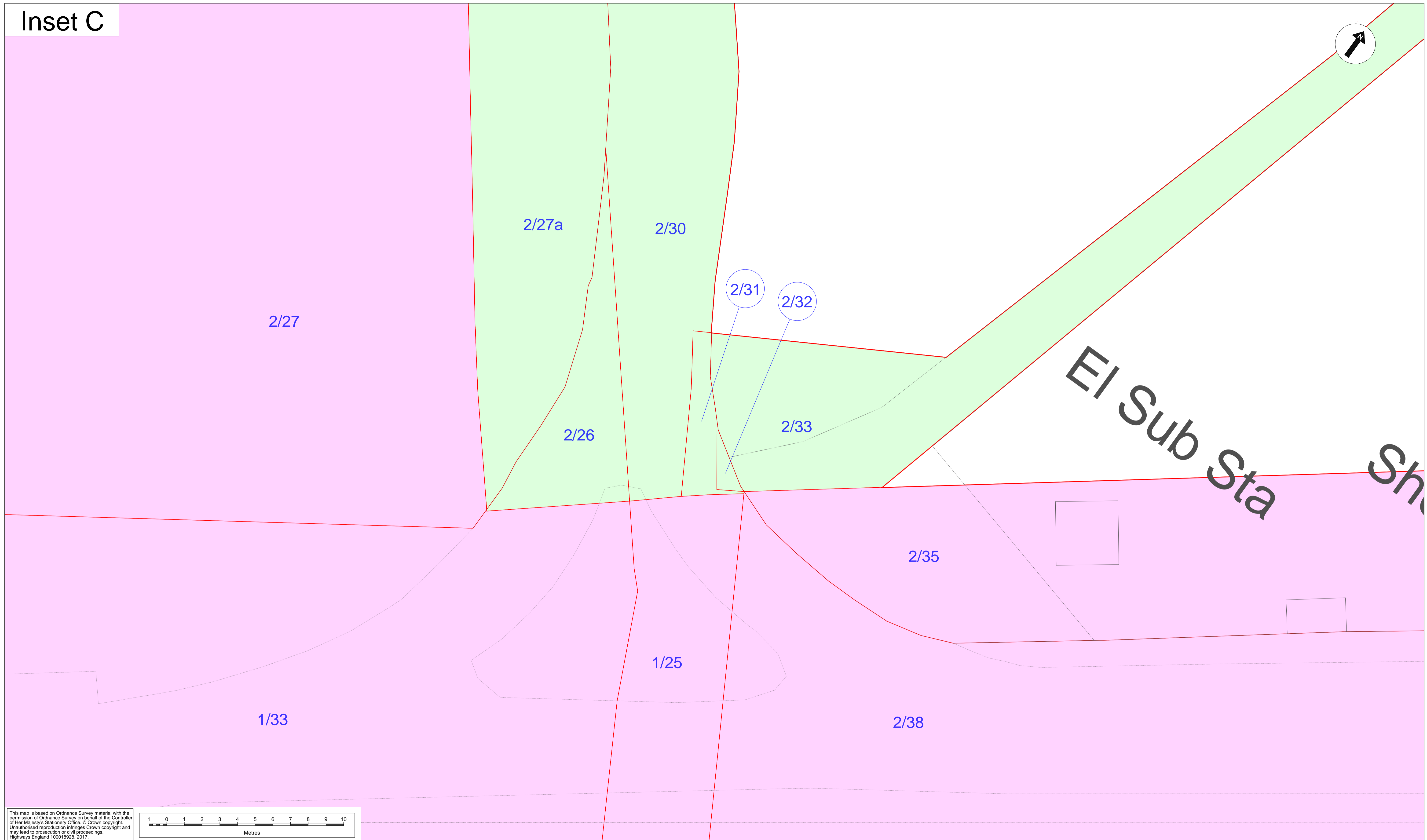
Drawing Suitability: **DCO APPLICATION** Status: **A4**

Created by:
 TerraQuest Solutions Limited
 Quayside Tower
 252-260 Broad Street
 Birmingham
 B1 2HF
 w: www.terraquest.co.uk
 e: info@terraquest.co.uk

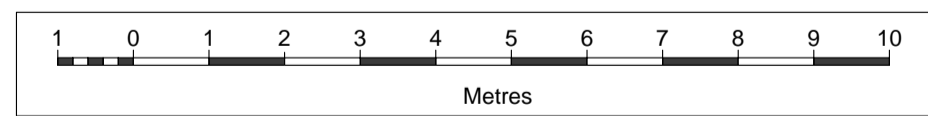
Client: **Working on behalf of**

Project Title: M25 Junction10/A3 Wisley Interchange	
Drawing Title: LAND PLANS REGULATION 5(2)(i) INSET B	
Drawing Number: TR010030/APP/2.2	Rev: 0
HE Pin: HE551522	Scale: 1:100
Original Size: A1	

Inset C

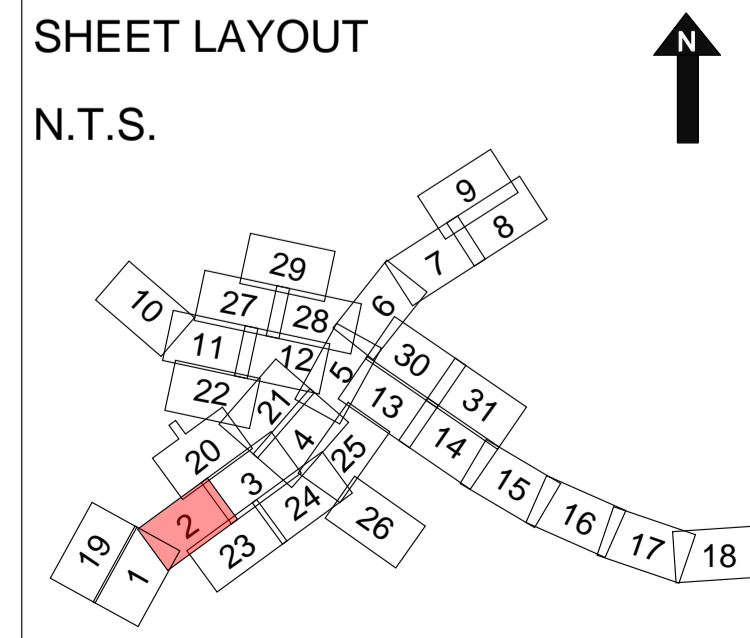


This map is based on Ordnance Survey material with the permission of Ordnance Survey on behalf of the Controller of Her Majesty's Stationery Office. © Crown copyright. Unauthorised reproduction infringes Crown copyright and may lead to prosecution or civil proceedings. Highways England 100018928, 2017.



- Notes:**
- The legend is identical on all sheets of the Land Plans and therefore not all items detailed in the legend are represented on each sheet;
 - Land Parcel/Plot numbers are annotated in blue and are made up of a Sheet Number and then a unique plot number. These plot numbers correspond to those represented in the Book of Reference;
 - All parcels in this sheet fall within the Borough of Guildford.

- Legend:**
- Development Consent Order (DCO) boundary
 - - - Local Authority boundary
 - Land to be acquired – permanent title acquisition
 - Land to be used temporarily and rights to be acquired permanently
 - Land to be used temporarily
 - Land not subject to compulsory acquisition or temporary possession
 - Cut Line



Description	Status	Revision	Draw	Checked	Reviewed	Authorised	Issue Date
DCO APPLICATION <td>A4</td> <td>2.0</td> <td>ECA</td> <td>LFA</td> <td>AMU</td> <td>GBO</td> <td>17/01/2020</td>	A4	2.0	ECA	LFA	AMU	GBO	17/01/2020
DCO APPLICATION <td>A1</td> <td>3.0</td> <td>CNE</td> <td>SHE</td> <td>AMU</td> <td>GBO</td> <td>12/03/2020</td>	A1	3.0	CNE	SHE	AMU	GBO	12/03/2020

Drawing Suitability: **APPROVED - PUBLISHED**

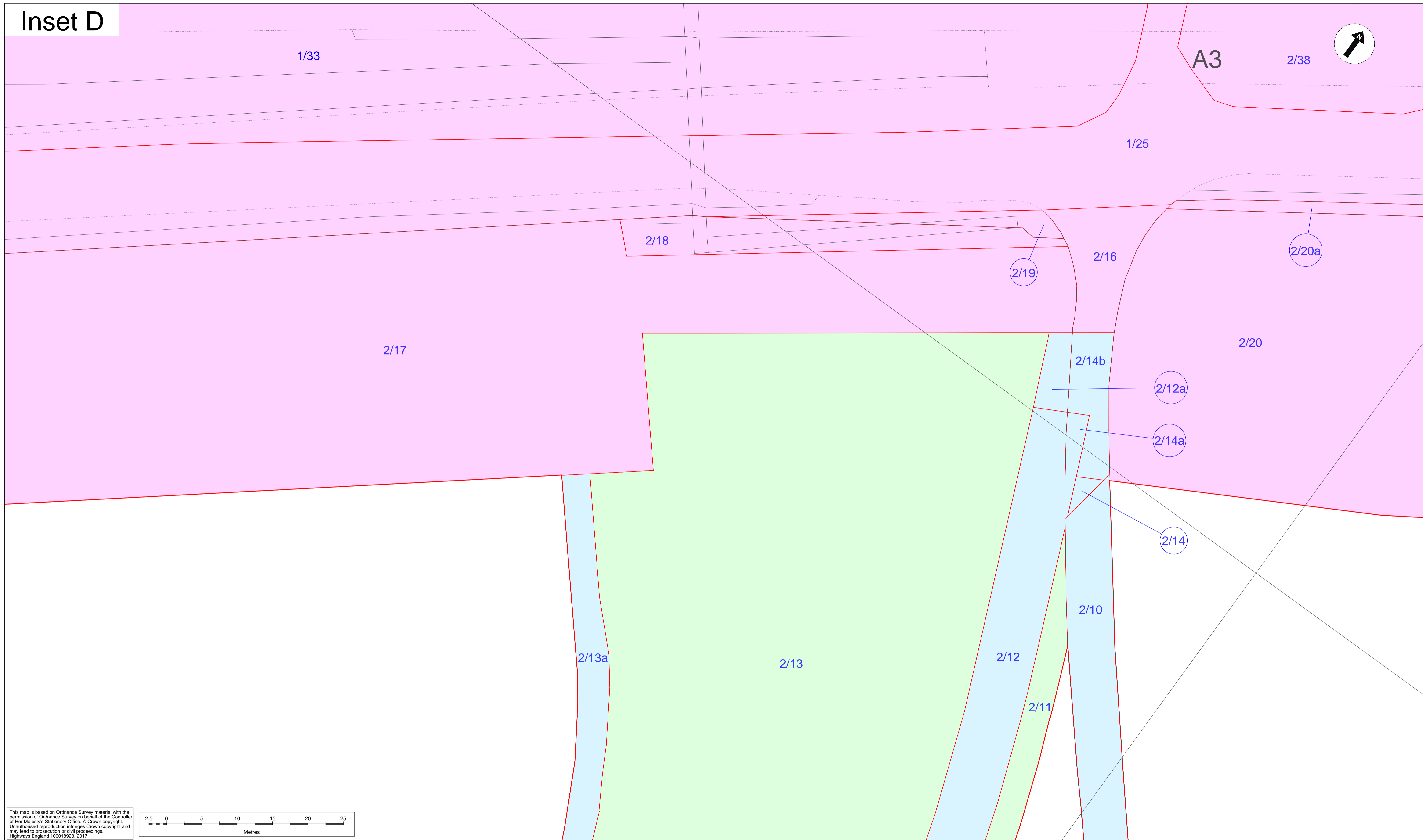
Status: **A1**

Created by:
TerraQuest Solutions Limited
Quayside Tower
252-260 Broad Street
Birmingham
B1 2HF
w: www.terraquest.co.uk
e: info@terraquest.co.uk

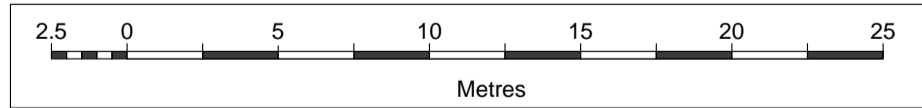
Client: **Working on behalf of**
highways england

Project Title: M25 Junction10/A3 Wisley Interchange	Drawing Title: LAND PLANS REGULATION 5(2)(i) INSET C
Drawing Number: TR010030/APP/2.2	Rev: 3.0
HE Pin: HE551522	Scale: 1:100
Original Size: A1	

Inset D

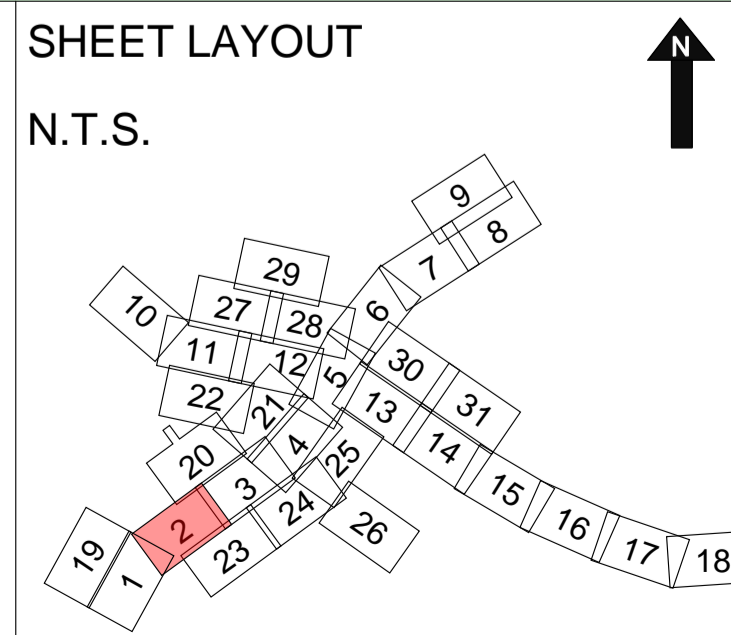


This map is based on Ordnance Survey material with the permission of Ordnance Survey on behalf of the Controller of Her Majesty's Stationery Office. © Crown copyright. Unauthorised reproduction infringes Crown copyright and may lead to prosecution or civil proceedings. Highways England 100018928, 2017.



- Notes:**
- The legend is identical on all sheets of the Land Plans and therefore not all items detailed in the legend are represented on each sheet;
 - Land Parcel/Plot numbers are annotated in blue and are made up of a Sheet Number and then a unique plot number. These plot numbers correspond to those represented in the Book of Reference;
 - All parcels in this sheet fall within the Borough of Guildford.

- Legend:**
- Development Consent Order (DCO) boundary
 - - - Local Authority boundary
 - Land to be acquired – permanent title acquisition
 - Land to be used temporarily and rights to be acquired permanently
 - Land to be used temporarily
 - Land not subject to compulsory acquisition or temporary possession
 - - - Cut Line



Description	Status	Revision	Draw	Checked	Reviewed	Authorised	Issue Date
DCO APPLICATION <td>A4</td> <td>2.0</td> <td>ECA</td> <td>LFA</td> <td>AMU</td> <td>GB0</td> <td>17/01/2020</td>	A4	2.0	ECA	LFA	AMU	GB0	17/01/2020
SUBMITTED FOR DEADLINE 5A							
DCO APPLICATION <td>A1</td> <td>3.0</td> <td>CNE</td> <td>SHE</td> <td>AMU</td> <td>GB0</td> <td>12/03/2020</td>	A1	3.0	CNE	SHE	AMU	GB0	12/03/2020

Drawing Suitability: **APPROVED - PUBLISHED**

Status: **A1**

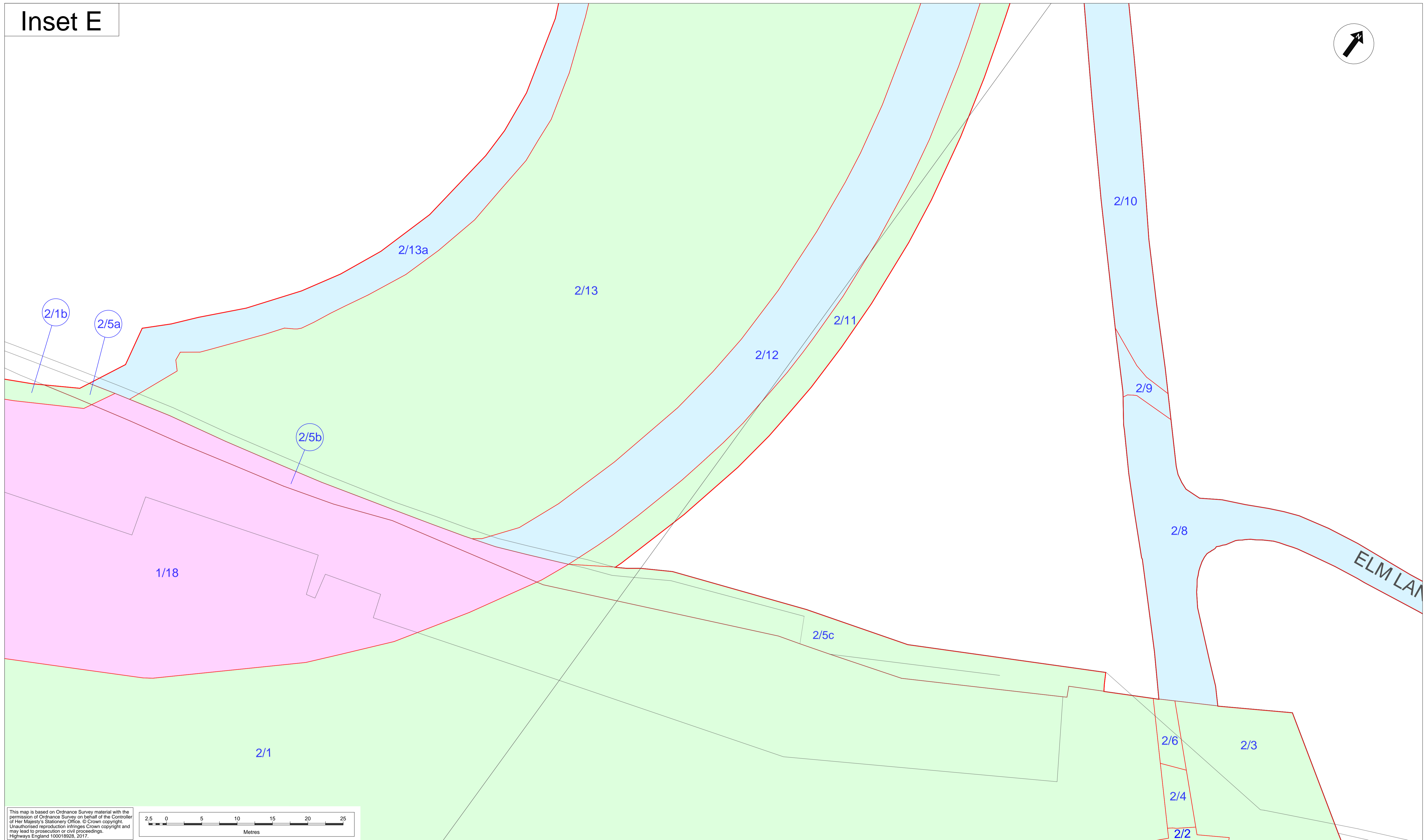

Created by:
TerraQuest Solutions Limited
252-260 Broad Street
Birmingham
B1 2HF

w: www.terraquest.co.uk
e: info@terraquest.co.uk

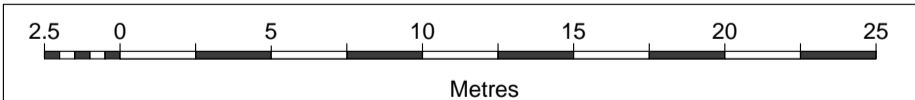
Client: **Working on behalf of**

Project Title: M25 Junction10/A3 Wisley Interchange	Drawing Title: LAND PLANS REGULATION 5(2)(i) INSET D
Drawing Number: TR010030/APP/2.2	Rev: 3.0
HE Pin: HE551522	Scale: 1:250
Original Size: A1	

Inset E

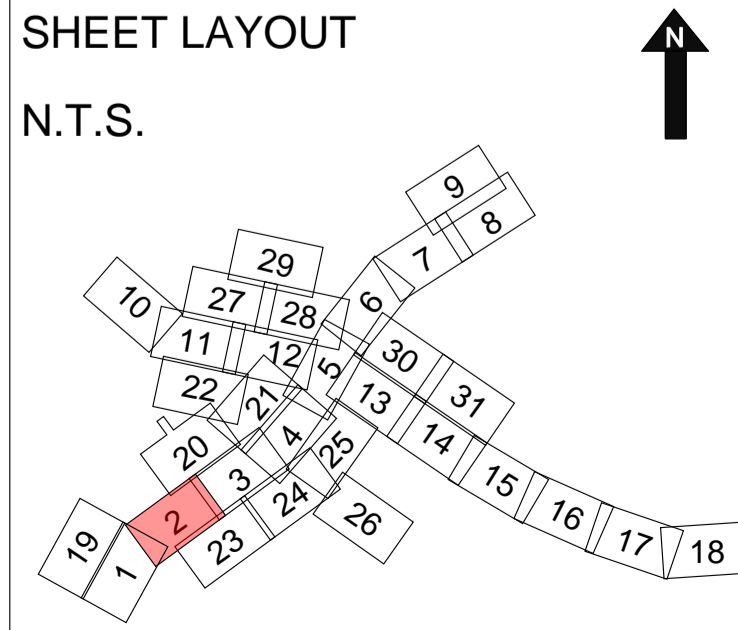


This map is based on Ordnance Survey material with the permission of Ordnance Survey on behalf of the Controller of Her Majesty's Stationery Office. © Crown copyright. Unauthorised reproduction infringes Crown copyright and may lead to prosecution or civil proceedings. Highways England 100018928, 2017.



- Notes:**
- The legend is identical on all sheets of the Land Plans and therefore not all items detailed in the legend are represented on each sheet;
 - Land Parcel/Plot numbers are annotated in blue and are made up of a Sheet Number and then a unique plot number. These plot numbers correspond to those represented in the Book of Reference;
 - All parcels in this sheet fall within the Borough of Guildford.

- Legend:**
- Development Consent Order (DCO) boundary
 - - - Local Authority boundary
 - Land to be acquired – permanent title acquisition
 - Land to be used temporarily and rights to be acquired permanently
 - Land to be used temporarily
 - Land not subject to compulsory acquisition or temporary possession
 - Cut Line



Description	Status	Revision	Draw	Checked	Reviewed	Authorised	Issue Date
DCO APPLICATION	Final	0	CHM	LFA	TPR	GBO	17/06/2019

Drawing Suitability: **DCO APPLICATION** Status: **A4**

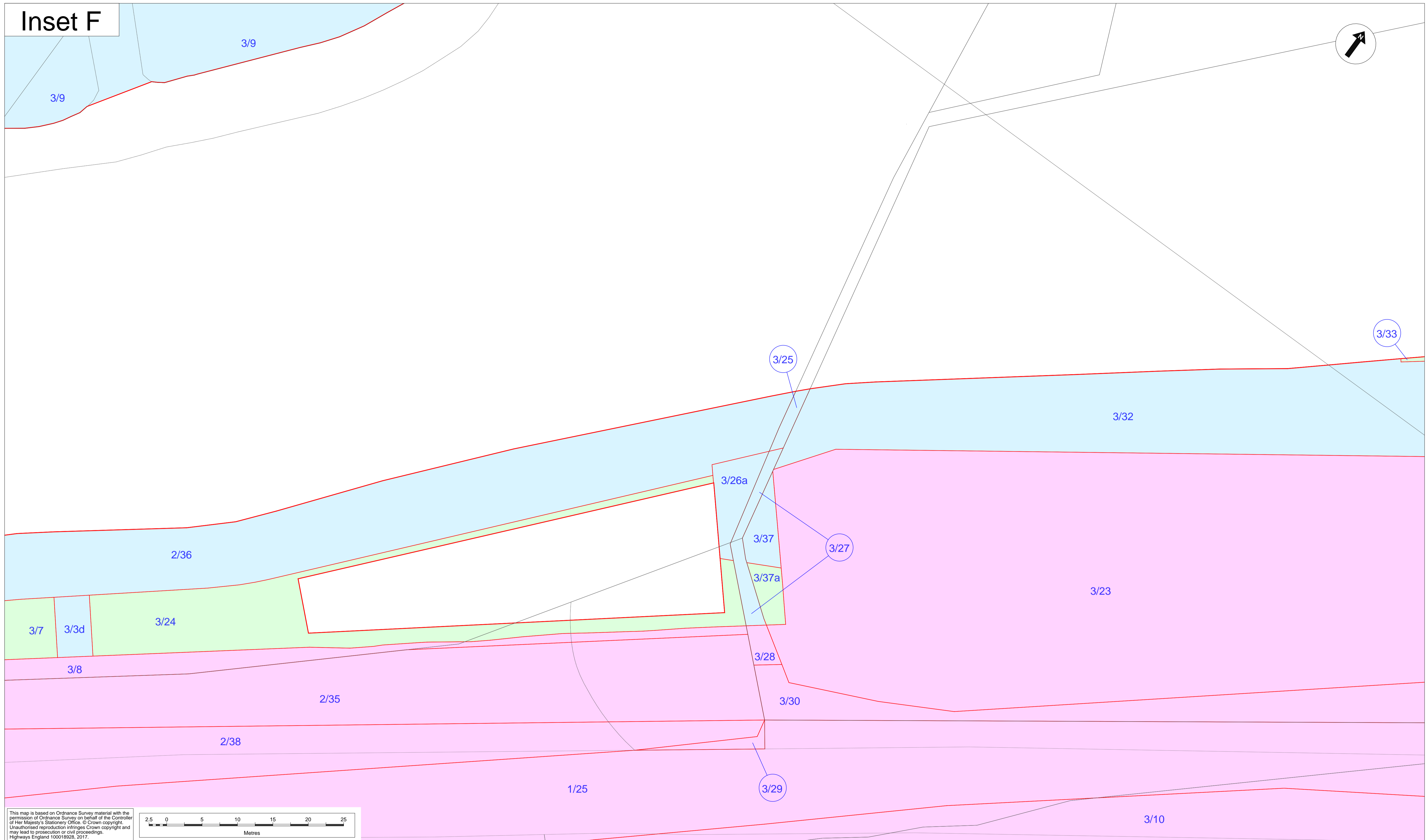
Created by:
TerraQuest Solutions Limited
Quayside Tower
252-260 Broad Street
Birmingham
B1 2HF

w: www.terraquest.co.uk
e: info@terraquest.co.uk

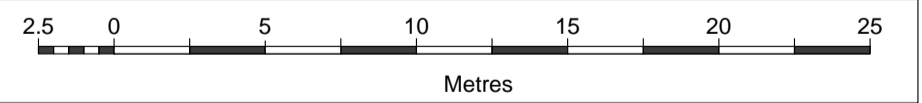
Client: **Working on behalf of**

Project Title: M25 Junction10/A3 Wisley Interchange	
Drawing Title: LAND PLANS REGULATION 5(2)(i) INSET E	
Drawing Number: TR010030/APP/2.2	Rev: 0
HE Pin: HE551522	Scale: 1:250
Original Size: A1	

Inset F

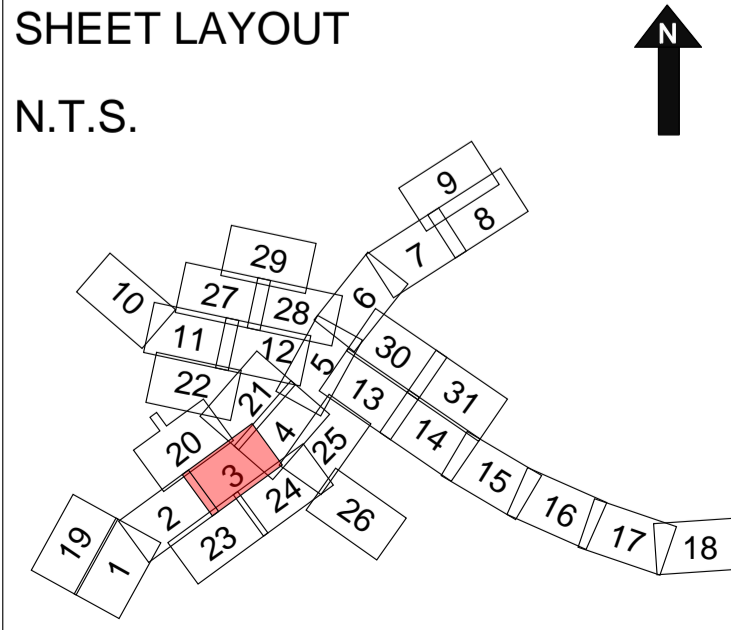


This map is based on Ordnance Survey material with the permission of Ordnance Survey on behalf of the Controller of Her Majesty's Stationery Office. © Crown copyright. Unauthorised reproduction infringes Crown copyright and may lead to prosecution or civil proceedings. Highways England 100018928, 2017.



- Notes:**
- The legend is identical on all sheets of the Land Plans and therefore not all items detailed in the legend are represented on each sheet;
 - Land Parcel/Plot numbers are annotated in blue and are made up of a Sheet Number and then a unique plot number. These plot numbers correspond to those represented in the Book of Reference;
 - All parcels in this sheet fall within the Borough of Guildford.

- Legend:**
- Development Consent Order (DCO) boundary
 - - - Local Authority boundary
 - Land to be acquired – permanent title acquisition
 - Land to be used temporarily and rights to be acquired permanently
 - Land to be used temporarily
 - Land not subject to compulsory acquisition or temporary possession
 - - - Cut Line



Description	Status	Revision	Draw	Checked	Reviewed	Authorised	Issue Date
DCO APPLICATION <td>A4</td> <td>2.0</td> <td>JHE</td> <td>LFA</td> <td>AMU</td> <td>GB0</td> <td>07/02/2020</td>	A4	2.0	JHE	LFA	AMU	GB0	07/02/2020
DCO APPLICATION <td>A1</td> <td>3.0</td> <td>CNE</td> <td>SHE</td> <td>AMU</td> <td>GB0</td> <td>12/03/2020</td>	A1	3.0	CNE	SHE	AMU	GB0	12/03/2020

Drawing Suitability: **APPROVED - PUBLISHED**

Status: **A1**

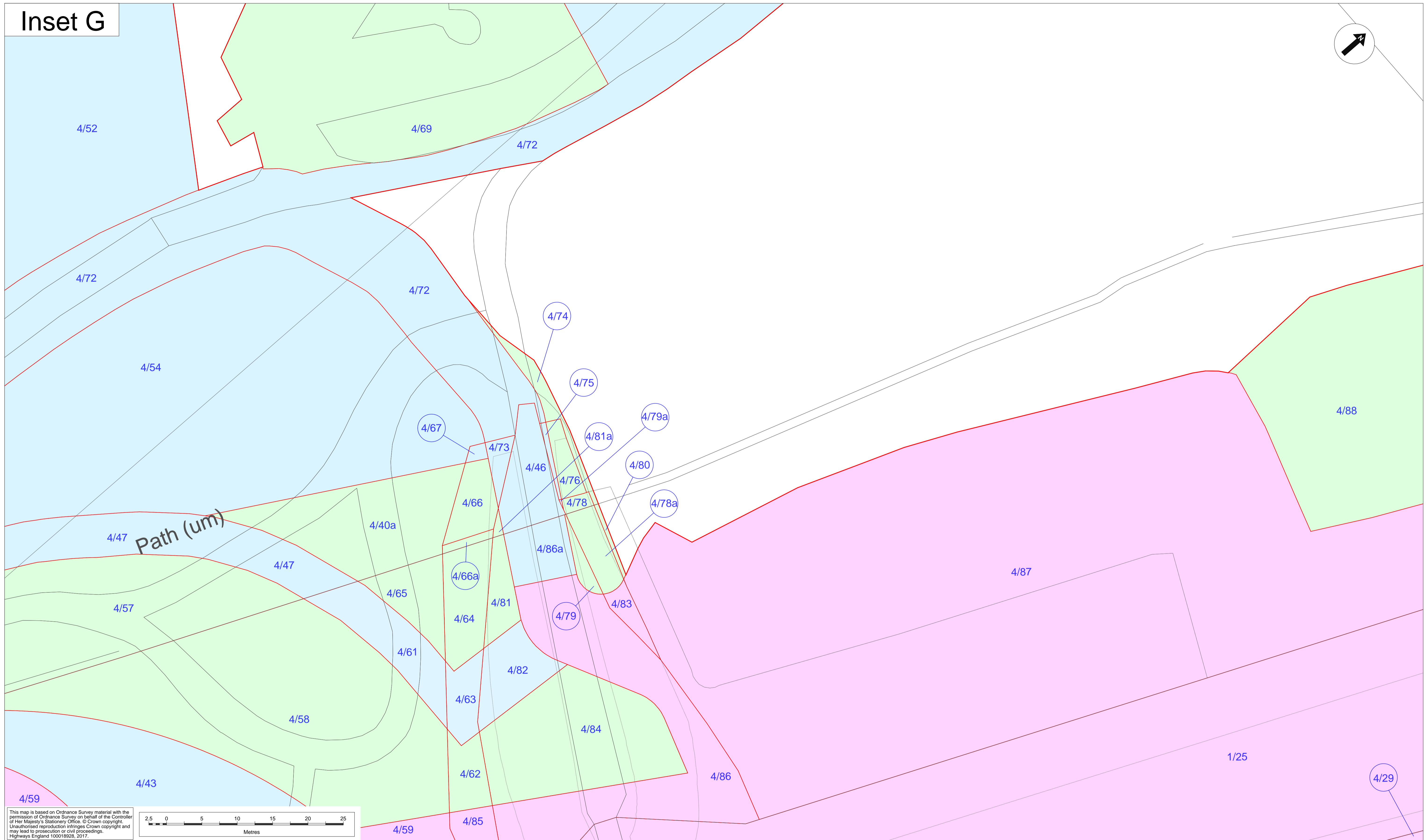
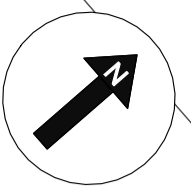
Created by:
TerraQuest Solutions Limited
Quayside Tower
252-260 Broad Street
Birmingham
B1 2HF

w: www.terraquest.co.uk
e: info@terraquest.co.uk

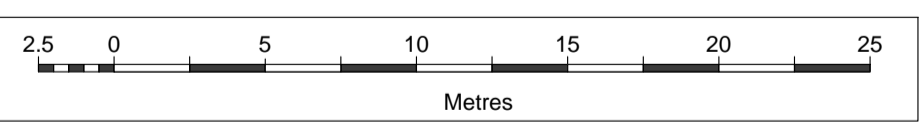
Client:
Working on behalf of
highways
england

Project Title: M25 Junction10/A3 Wisley Interchange	Drawing Title: LAND PLANS REGULATION 5(2)(i) INSET F
Drawing Number: TR010030/APP/2.2	Rev: 3.0
HE Pin: HE551522	Scale: 1:250
Original Size: A1	

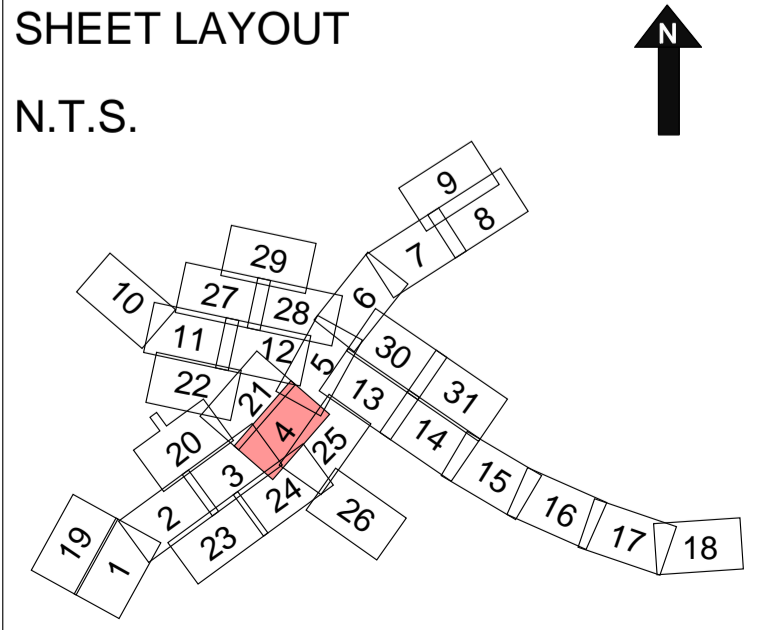
Inset G



This map is based on Ordnance Survey material with the permission of Ordnance Survey on behalf of the Controller of Her Majesty's Stationery Office. © Crown copyright. Unauthorised reproduction infringes Crown copyright and may lead to prosecution or civil proceedings. Highways England 100018928, 2017.



- Notes:**
- The legend is identical on all sheets of the Land Plans and therefore not all items detailed in the legend are represented on each sheet;
 - Land Parcel/Plot numbers are annotated in blue and are made up of a Sheet Number and then a unique plot number. These plot numbers correspond to those represented in the Book of Reference;
 - All parcels in this sheet fall within the Borough of Guildford.
- Legend:**
- Development Consent Order (DCO) boundary
 - Local Authority boundary
 - Land to be acquired – permanent title acquisition
 - Land to be used temporarily and rights to be acquired permanently
 - Land to be used temporarily
 - Land not subject to compulsory acquisition or temporary possession
 - Cut Line



Description	Status	Revision	Draw	Checked	Reviewed	Authorised	Issue Date
DCO APPLICATION	A4	1.0	JHE	LFA	AMU	GBO	17/01/2020
SUBMITTED FOR DEADLINE 4							
Description	Status	Revision	Draw	Checked	Reviewed	Authorised	Issue Date
DCO APPLICATION	A1	2.0	JHE	LFA	AMU	GBO	07/02/2020
SUBMITTED FOR DEADLINE 5A							
Description	Status	Revision	Draw	Checked	Reviewed	Authorised	Issue Date
DCO APPLICATION	A1	3.0	CNE	SHE	AMU	GBO	12/03/2020

Drawing Suitability: **APPROVED - PUBLISHED**

Status: **A1**

Created by:
TerraQuest Solutions Limited
252-260 Broad Street
Birmingham
B1 2HF

w: www.terraquest.co.uk
e: info@terraquest.co.uk

Client:
Working on behalf of
highways england

Project Title: **M25 Junction10/A3 Wisley Interchange**

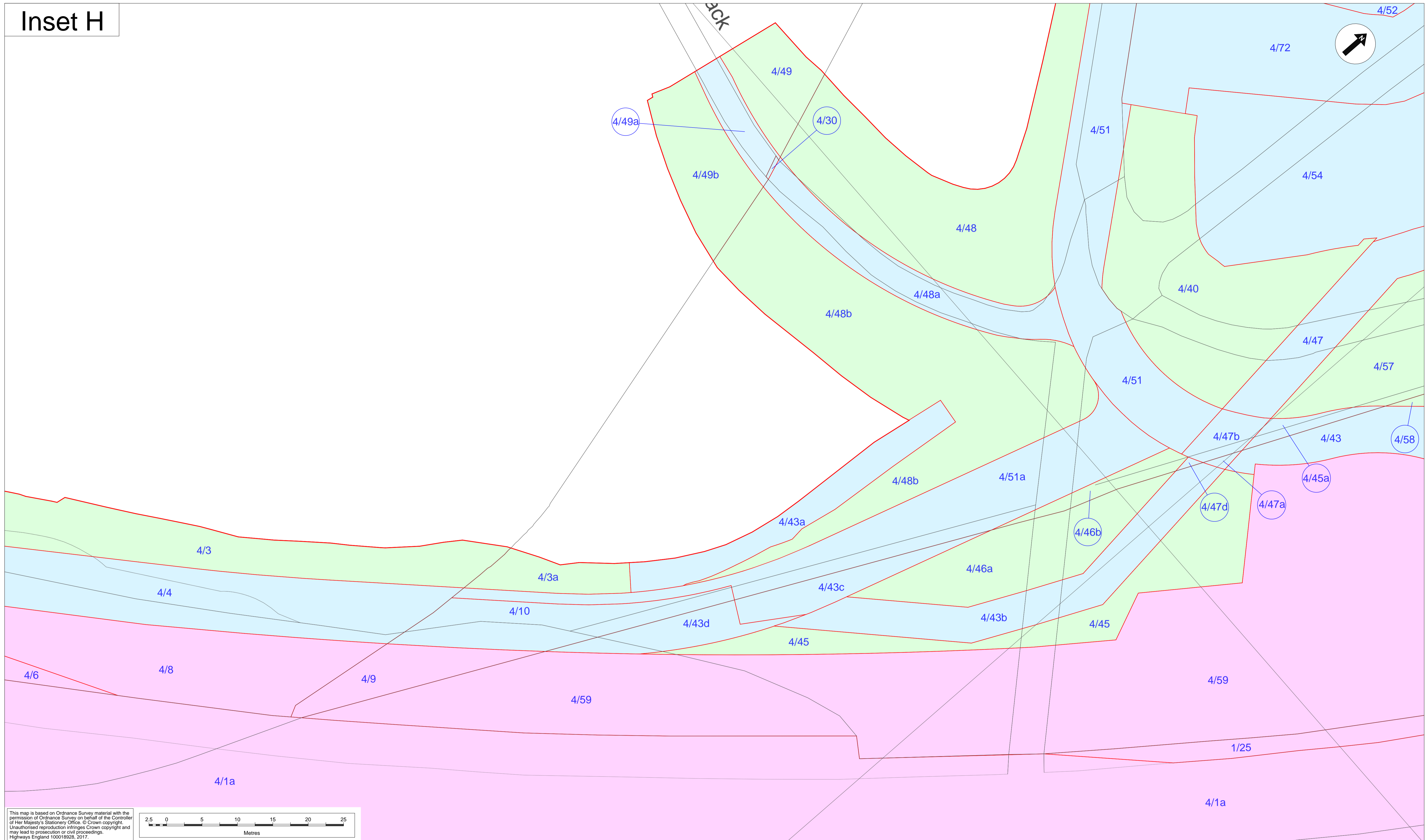
Drawing Title: **LAND PLANS REGULATION 5(2)(i) INSET G**

Drawing Number: **TR010030/APP/2.2**

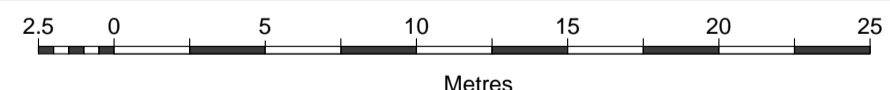
Rev: **3.0**

HE Pin: HE551522 | Scale: 1:250 | Original Size: A1

Inset H

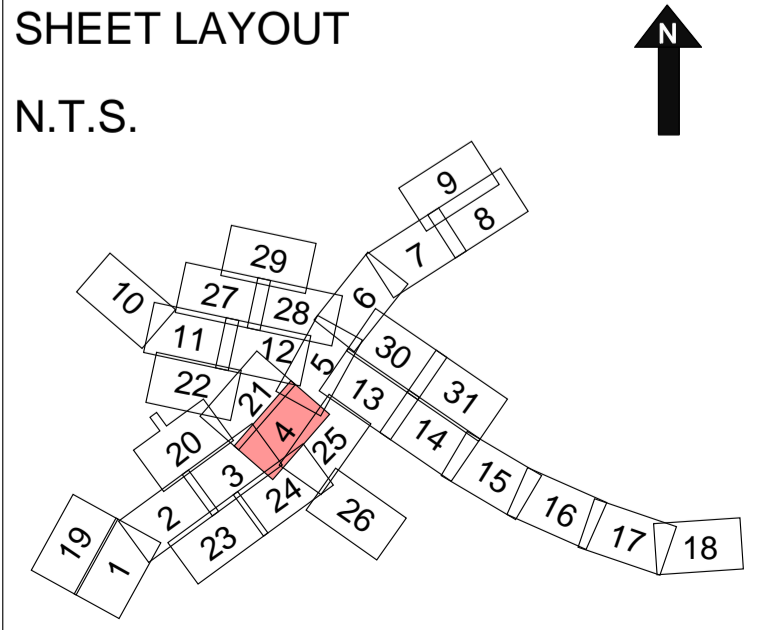


This map is based on Ordnance Survey material with the permission of Ordnance Survey on behalf of the Controller of Her Majesty's Stationery Office. © Crown copyright. Unauthorised reproduction infringes Crown copyright and may lead to prosecution or civil proceedings. Highways England 100018928, 2017.



- Notes:**
- The legend is identical on all sheets of the Land Plans and therefore not all items detailed in the legend are represented on each sheet;
 - Land Parcel/Plot numbers are annotated in blue and are made up of a Sheet Number and then a unique plot number. These plot numbers correspond to those represented in the Book of Reference;
 - All parcels in this sheet fall within the Borough of Guildford.

- Legend:**
- Development Consent Order (DCO) boundary
 - - - Local Authority boundary
 - Land to be acquired – permanent title acquisition
 - Land to be used temporarily and rights to be acquired permanently
 - Land to be used temporarily
 - Land not subject to compulsory acquisition or temporary possession
 - - - Cut Line



Description	Status	Revision	Draw	Checked	Reviewed	Authorised	Issue Date
DCO APPLICATION <td>A4 <td>1.0 <td>ECA <td>SKE <td>AMU <td>GB0 <td>17/01/2020</td> </td></td></td></td></td></td>	A4 <td>1.0 <td>ECA <td>SKE <td>AMU <td>GB0 <td>17/01/2020</td> </td></td></td></td></td>	1.0 <td>ECA <td>SKE <td>AMU <td>GB0 <td>17/01/2020</td> </td></td></td></td>	ECA <td>SKE <td>AMU <td>GB0 <td>17/01/2020</td> </td></td></td>	SKE <td>AMU <td>GB0 <td>17/01/2020</td> </td></td>	AMU <td>GB0 <td>17/01/2020</td> </td>	GB0 <td>17/01/2020</td>	17/01/2020
SUBMITTED FOR DEADLINE 4 <td>A1 <td>2.0 <td>ECA <td>SKE <td>AMU <td>GB0 <td>07/02/2020</td> </td></td></td></td></td></td>	A1 <td>2.0 <td>ECA <td>SKE <td>AMU <td>GB0 <td>07/02/2020</td> </td></td></td></td></td>	2.0 <td>ECA <td>SKE <td>AMU <td>GB0 <td>07/02/2020</td> </td></td></td></td>	ECA <td>SKE <td>AMU <td>GB0 <td>07/02/2020</td> </td></td></td>	SKE <td>AMU <td>GB0 <td>07/02/2020</td> </td></td>	AMU <td>GB0 <td>07/02/2020</td> </td>	GB0 <td>07/02/2020</td>	07/02/2020
SUBMITTED FOR DEADLINE 5A <td>A1 <td>3.0 <td>CNE <td>SHE <td>AMU <td>GB0 <td>12/03/2020</td> </td></td></td></td></td></td>	A1 <td>3.0 <td>CNE <td>SHE <td>AMU <td>GB0 <td>12/03/2020</td> </td></td></td></td></td>	3.0 <td>CNE <td>SHE <td>AMU <td>GB0 <td>12/03/2020</td> </td></td></td></td>	CNE <td>SHE <td>AMU <td>GB0 <td>12/03/2020</td> </td></td></td>	SHE <td>AMU <td>GB0 <td>12/03/2020</td> </td></td>	AMU <td>GB0 <td>12/03/2020</td> </td>	GB0 <td>12/03/2020</td>	12/03/2020

Drawing Suitability: **APPROVED - PUBLISHED**

Status: **A1**

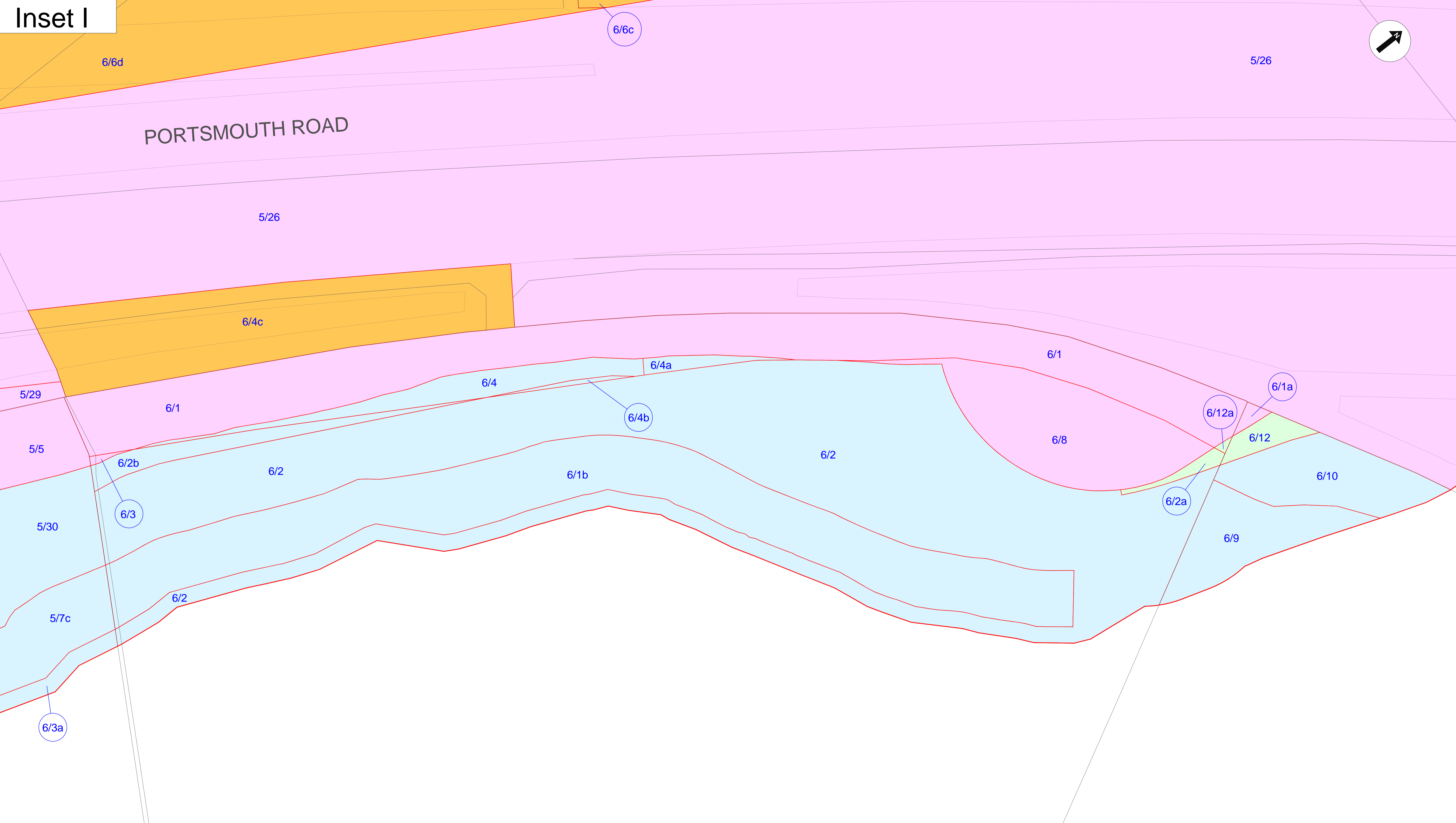
Created by:
TerraQuest Solutions Limited
Quayside Tower
252-260 Broad Street
Birmingham
B1 2HF

w: www.terraquest.co.uk
e: info@terraquest.co.uk

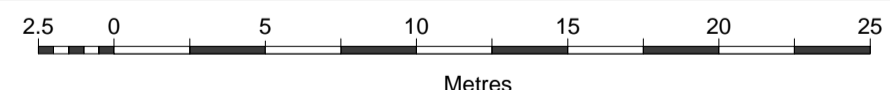
Client:
Working on behalf of

Project Title: M25 Junction10/A3 Wisley Interchange	
Drawing Title: LAND PLANS REGULATION 5(2)(i) INSET H	
Drawing Number: TR010030/APP/2.2	Rev: 3.0
HE Pin: HE551522	Scale: 1:250
Original Size: A1	

Inset I

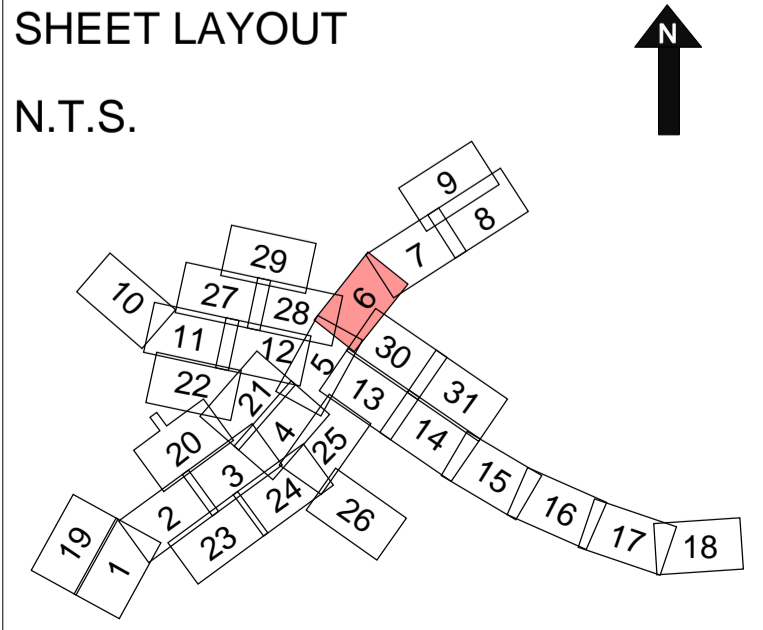


This map is based on Ordnance Survey material with the permission of Ordnance Survey on behalf of the Controller of Her Majesty's Stationery Office. © Crown copyright. Unauthorised reproduction infringes Crown copyright and may lead to prosecution or civil proceedings. Highways England 100018526, 2017.



- Notes:**
- The legend is identical on all sheets of the Land Plans and therefore not all items detailed in the legend are represented on each sheet;
 - Land Parcel/Plot numbers are annotated in blue and are made up of a Sheet Number and then a unique plot number. These plot numbers correspond to those represented in the Book of Reference.

- Legend:**
- Development Consent Order (DCO) boundary
 - - - Local Authority boundary
 - Land to be acquired – permanent title acquisition
 - Land to be used temporarily and rights to be acquired permanently
 - Land to be used temporarily
 - Land not subject to compulsory acquisition or temporary possession
 - - - Cut Line



Description	Status	Revision	Draw	Checked	Reviewed	Authorised	Issue Date
DCO APPLICATION <td>A4</td> <td>2.0</td> <td>SHE</td> <td>LFA</td> <td>AMU</td> <td>GBO</td> <td>07/02/2020</td>	A4	2.0	SHE	LFA	AMU	GBO	07/02/2020
SUBMITTED FOR DEADLINE 5A							
DCO APPLICATION <td>A1</td> <td>3.0</td> <td>CNE</td> <td>SHE</td> <td>AMU</td> <td>GBO</td> <td>12/03/2020</td>	A1	3.0	CNE	SHE	AMU	GBO	12/03/2020
SUBMITTED FOR SECRETARY OF STATE REVIEW							
DCO APPLICATION <td>A1</td> <td>6.0</td> <td>AMH</td> <td>RCL</td> <td>AME</td> <td>SGA</td> <td>25/02/2021</td>	A1	6.0	AMH	RCL	AME	SGA	25/02/2021


Drawing Suitability: **APPROVED - PUBLISHED** Status: **A1**

Created by: TerraQuest Solutions Limited
Quayside Tower
252-260 Broad Street
Birmingham
B1 2HF
w: www.terraquest.co.uk
e: info@terraquest.co.uk

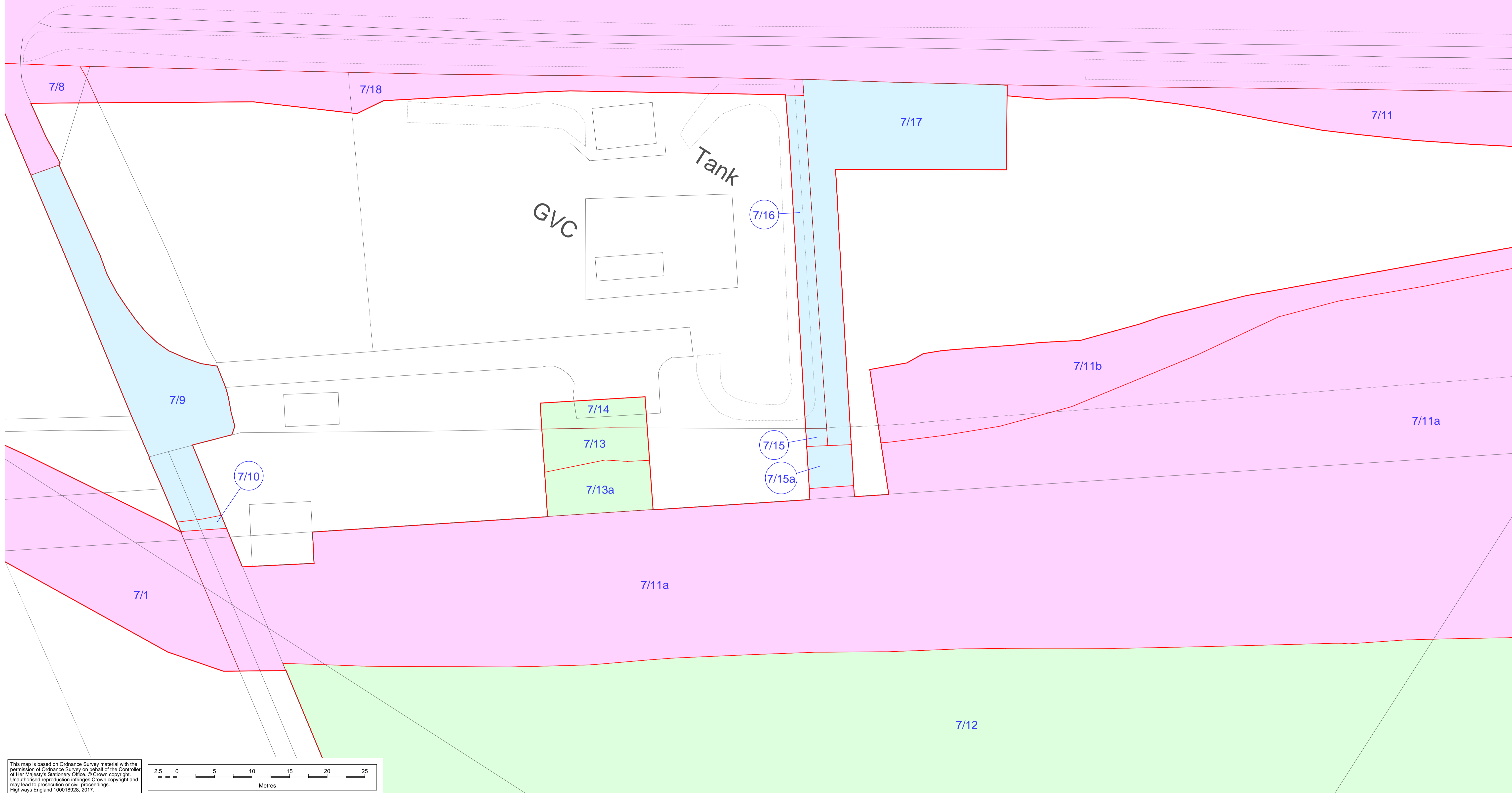
Client: **Working on behalf of**
highways england

Project Title:	M25 Junction10/A3 Wisley Interchange	
Drawing Title:	LAND PLANS REGULATION 5(2)(i) INSET I	
Drawing Number:	TR010030/APP/2.2	Rev: 6.0
HE Pin: HE551522	Scale: 1:250	Original Size: A1

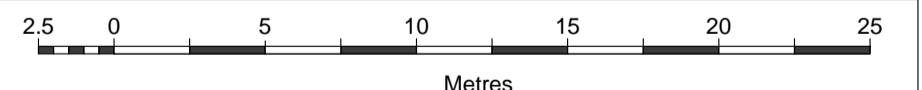
Inset J



7/24

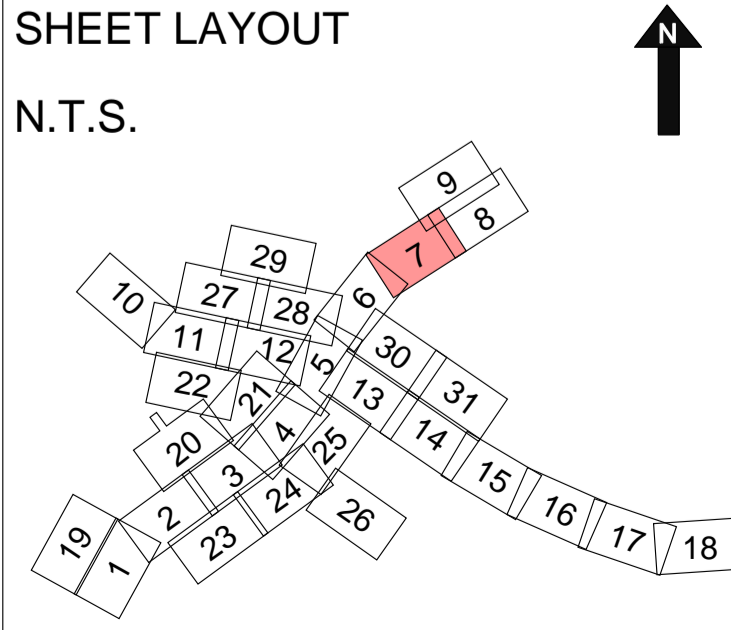


This map is based on Ordnance Survey material with the permission of Ordnance Survey on behalf of the Controller of Her Majesty's Stationery Office. © Crown copyright. Unauthorised reproduction infringes Crown copyright and may lead to prosecution or civil proceedings. Highways England 100018928, 2017.



- Notes:**
- The legend is identical on all sheets of the Land Plans and therefore not all items detailed in the legend are represented on each sheet;
 - Land Parcel/Plot numbers are annotated in blue and are made up of a Sheet Number and then a unique plot number. These plot numbers correspond to those represented in the Book of Reference;
 - All parcels in this sheet fall within the Borough of Elmbridge.

- Legend:**
- Development Consent Order (DCO) boundary
 - Local Authority boundary
 - Land to be acquired – permanent title acquisition
 - Land to be used temporarily and rights to be acquired permanently
 - Land to be used temporarily
 - Land not subject to compulsory acquisition or temporary possession
 - Cut Line



Description	Status	Revision	Draw	Checked	Reviewed	Authorised	Issue Date
DCO APPLICATION	Final	0	SKE	LFA	TPR	GBO	17/06/2019

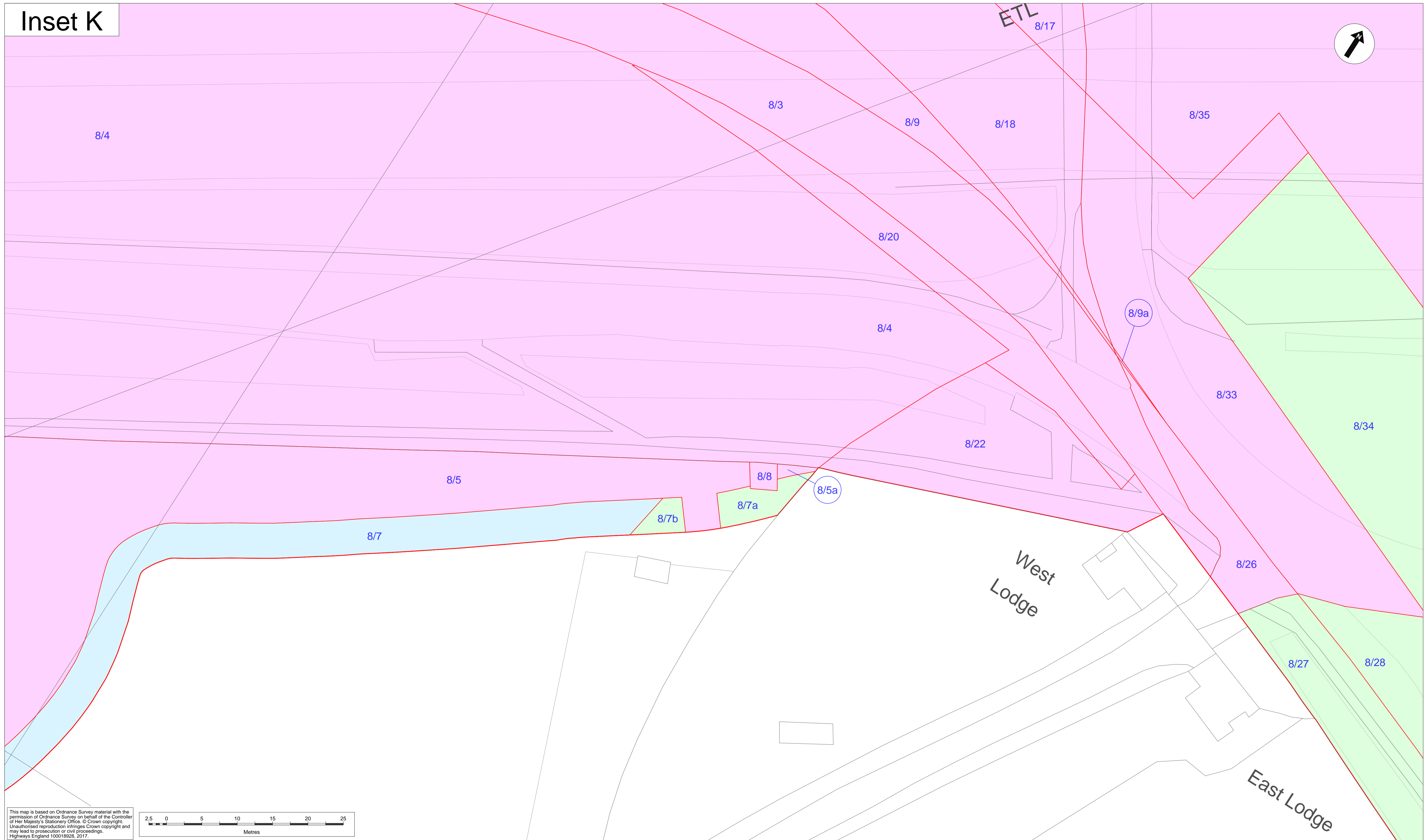
Working on behalf of
highways england

TerraQuest
Business & Property Solutions
A Meats Group plc Company

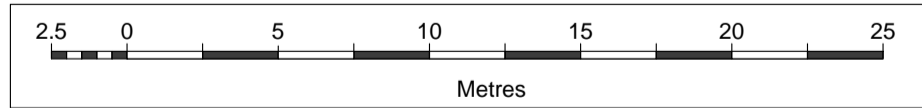
Client: **highways england**

DCO APPLICATION	A4	M25 Junction10/A3 Wisley Interchange
Created by: TerraQuest Solutions Limited Quayside Tower 252-260 Broad Street Birmingham B1 2HF w: www.terraquest.co.uk e: info@terraquest.co.uk		
LAND PLANS REGULATION 5(2)(i)		INSET J
TR010030/APP/2.2	0	
HE Pin: HE551522	Scale: 1:250	Original Size: A1

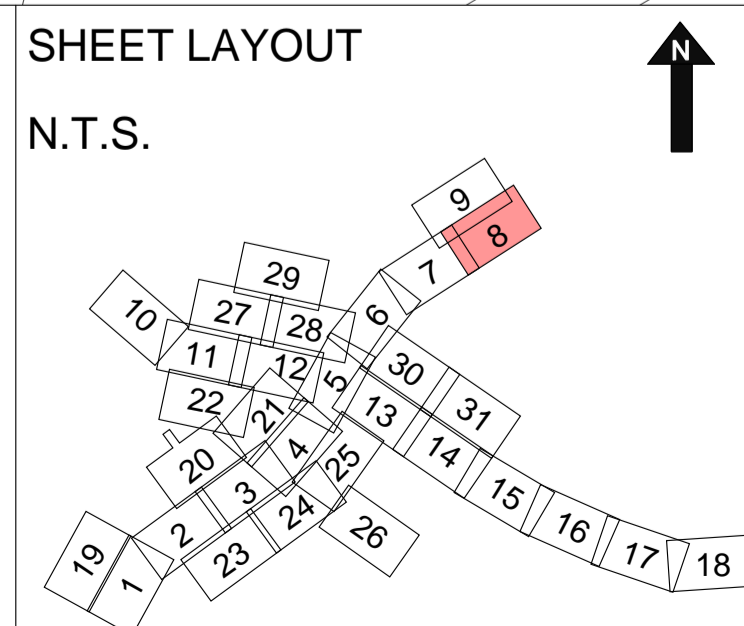
Inset K



This map is based on Ordnance Survey material with the permission of Ordnance Survey on behalf of the Controller of Her Majesty's Stationery Office. © Crown copyright. Unauthorised reproduction infringes Crown copyright and may lead to prosecution or civil proceedings. Highways England 100019929, 2017.



- Notes:**
- The legend is identical on all sheets of the Land Plans and therefore not all items detailed in the legend are represented on each sheet;
 - Land Parcel/Plot numbers are annotated in blue and are made up of a Sheet Number and then a unique plot number. These plot numbers correspond to those represented in the Book of Reference;
 - All parcels in this sheet fall within the Borough of Elmbridge.
- Legend:**
- Development Consent Order (DCO) boundary
 - - - Local Authority boundary
 - Land to be acquired – permanent title acquisition
 - Land to be used temporarily and rights to be acquired permanently
 - Land to be used temporarily
 - Land not subject to compulsory acquisition or temporary possession
 - - - Cut Line

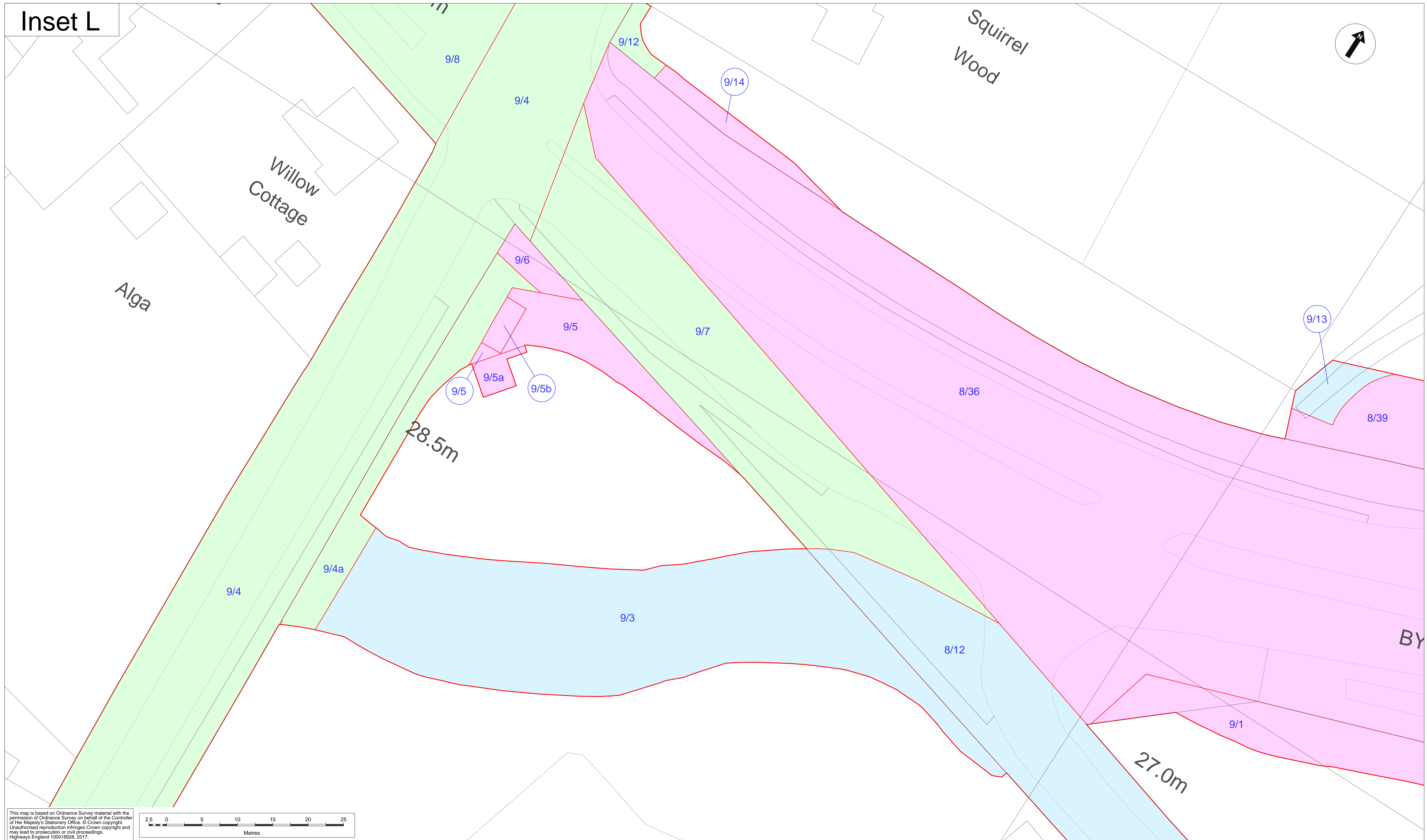


Description	Status	Revision	Draw	Checked	Reviewed	Authorised	Issue Date
DCO APPLICATION	Final	0	CHM	LFA	TPR	GBO	17/06/2019

Created by:
TerraQuest Solutions Limited
Quayside Tower
252-260 Broad Street
Birmingham
B1 2HF
w: www.terraquest.co.uk
e: info@terraquest.co.uk

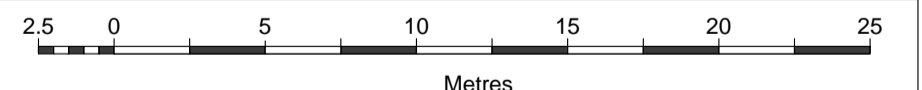
Client:
Working on behalf of
highways
england

Project Title: M25 Junction10/A3 Wisley Interchange	Status: A4	Drawing Title: LAND PLANS REGULATION 5(2)(i) INSET K
Drawing Number: TR010030/APP/2.2	Rev: 0	Original Size: A1
HE Pin: HE551522	Scale: 1:250	



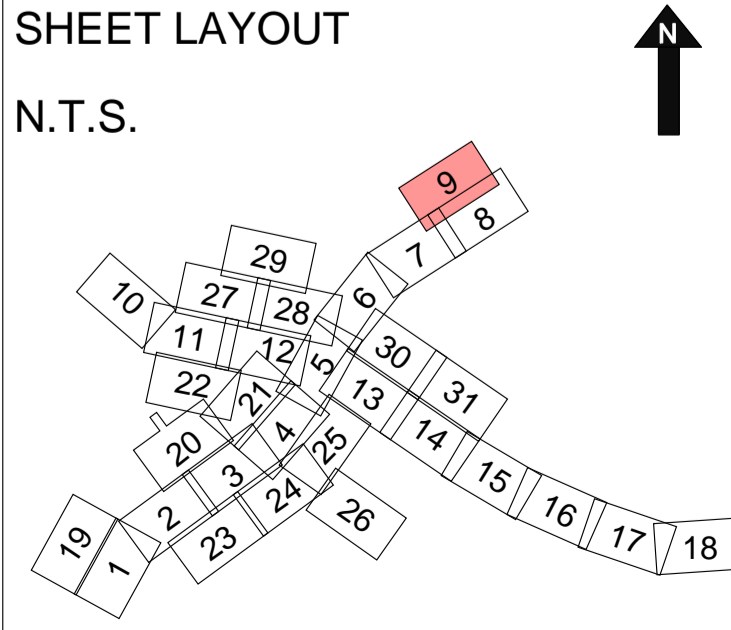
Inset L

This map is based on Ordnance Survey material with the permission of Ordnance Survey on behalf of the Controller of Her Majesty's Stationery Office. © Crown copyright. Unauthorised reproduction infringes Crown copyright and may lead to prosecution or civil proceedings. Highways England 100018928, 2017.



- Notes:**
- The legend is identical on all sheets of the Land Plans and therefore not all items detailed in the legend are represented on each sheet;
 - Land Parcel/Plot numbers are annotated in blue and are made up of a Sheet Number and then a unique plot number. These plot numbers correspond to those represented in the Book of Reference;
 - All parcels in this sheet fall within the Borough of Elmbridge.

- Legend:**
- Development Consent Order (DCO) boundary
 - - - Local Authority boundary
 - Land to be acquired – permanent title acquisition
 - Land to be used temporarily and rights to be acquired permanently
 - Land to be used temporarily
 - Land not subject to compulsory acquisition or temporary possession
 - - - Cut Line



Description	Status	Revision	Draw	Checked	Reviewed	Authorised	Issue Date
DCO APPLICATION <td>A4</td> <td>1.0</td> <td>ECA</td> <td>LFA</td> <td>AMU</td> <td>GBO</td> <td>17/01/2020</td>	A4	1.0	ECA	LFA	AMU	GBO	17/01/2020
SUBMITTED FOR DEADLINE 4 <td>A1</td> <td>2.0</td> <td>ECA</td> <td>LFA</td> <td>AMU</td> <td>GBO</td> <td>07/02/2020</td>	A1	2.0	ECA	LFA	AMU	GBO	07/02/2020
SUBMITTED FOR DEADLINE 5A <td>A1</td> <td>3.0</td> <td>CNE</td> <td>SHE</td> <td>AMU</td> <td>GBO</td> <td>12/03/2020</td>	A1	3.0	CNE	SHE	AMU	GBO	12/03/2020

Drawing Suitability: **APPROVED - PUBLISHED** Status: **A1**

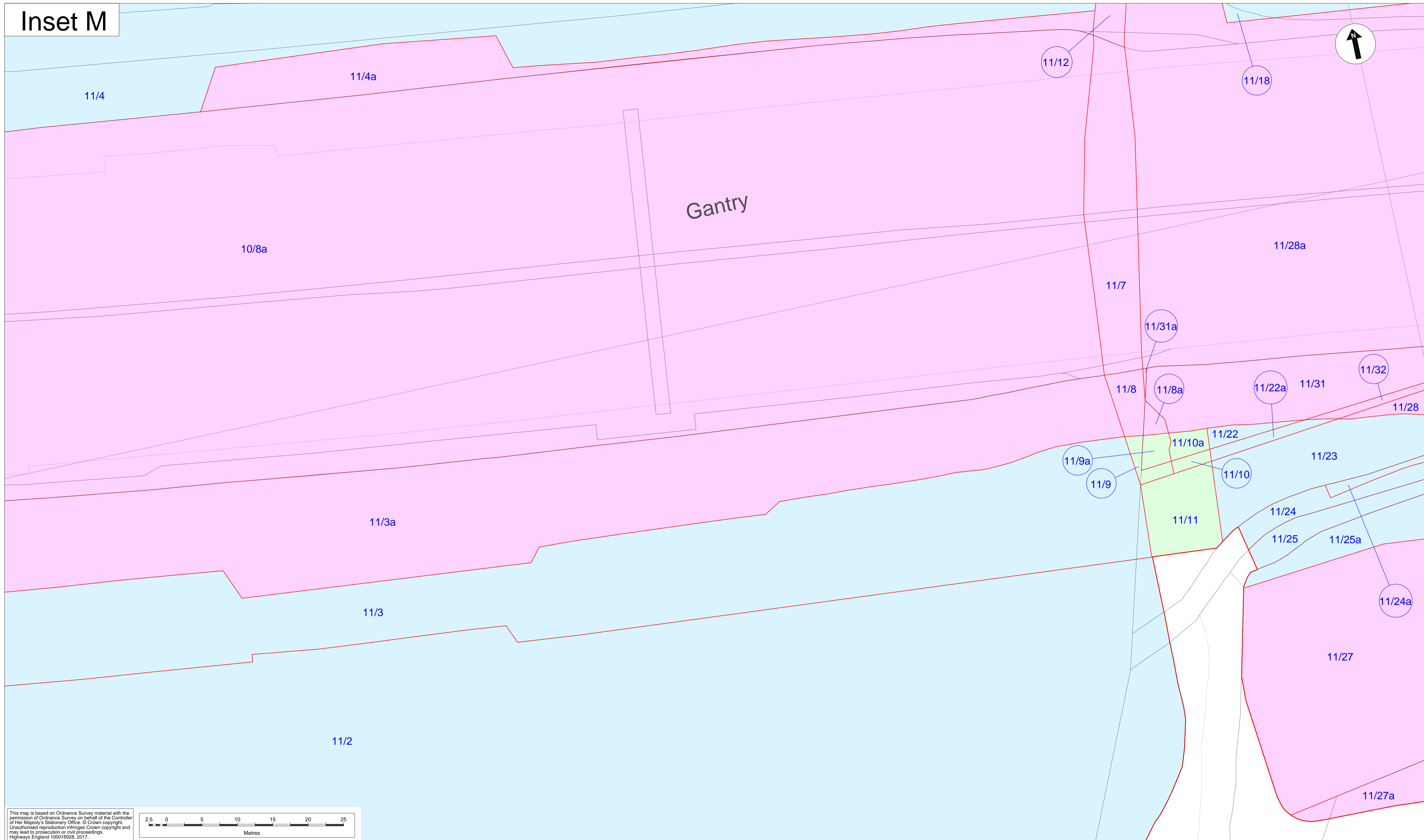
Created by:
TerraQuest Solutions Limited
Quayside Tower
252-260 Broad Street
Birmingham
B1 2HF

w: www.terraquest.co.uk
e: info@terraquest.co.uk

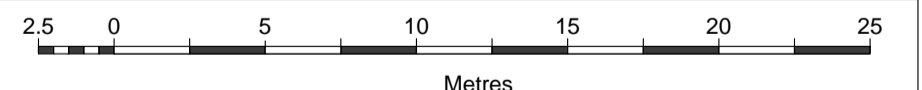
Client: **Working on behalf of**
highways england

Project Title: M25 Junction10/A3 Wisley Interchange	
Drawing Title: LAND PLANS REGULATION 5(2)(i) INSET L	
Drawing Number: TR010030/APP/2.2	Rev: 3.0
HE Pin: HE551522	Scale: 1:250
Original Size: A1	

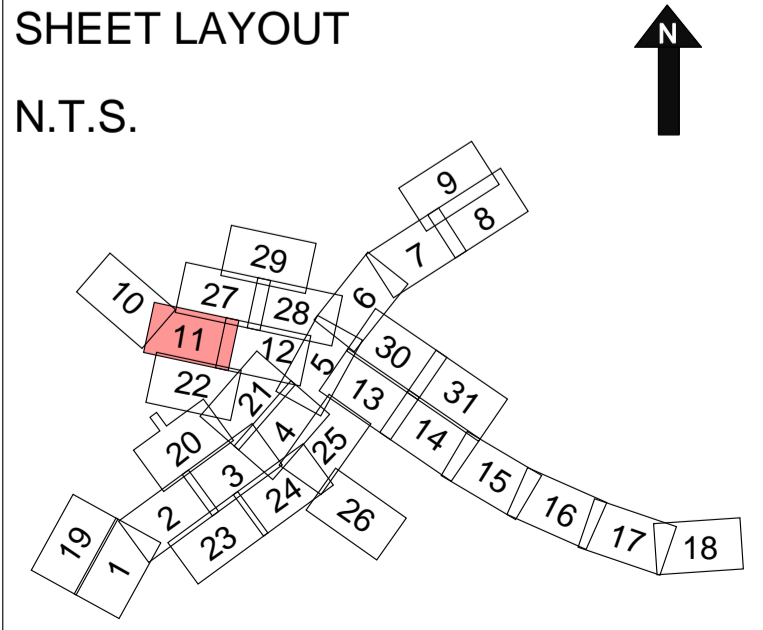
Inset M



This map is based on Ordnance Survey material with the permission of Ordnance Survey on behalf of the Controller of Her Majesty's Stationery Office. © Crown copyright. Unauthorised reproduction infringes Crown copyright and may lead to prosecution or civil proceedings. Highways England 100018928, 2017.



- Notes:**
- The legend is identical on all sheets of the Land Plans and therefore not all items detailed in the legend are represented on each sheet;
 - Land Parcel/Plot numbers are annotated in blue and are made up of a Sheet Number and then a unique plot number. These plot numbers correspond to those represented in the Book of Reference.
- Legend:**
- Development Consent Order (DCO) boundary
 - - - Local Authority boundary
 - Land to be acquired – permanent title acquisition
 - Land to be used temporarily and rights to be acquired permanently
 - Land to be used temporarily
 - Land not subject to compulsory acquisition or temporary possession
 - - - Cut Line



Description	Status	Revision	Draw	Checked	Reviewed	Authorised	Issue Date
DCO APPLICATION <td>A1</td> <td>2.0</td> <td>JHE</td> <td>LFA</td> <td>AMU</td> <td>GB0</td> <td>07/02/2020</td>	A1	2.0	JHE	LFA	AMU	GB0	07/02/2020
SUBMITTED FOR DEADLINE 5A							
DCO APPLICATION <td>A1</td> <td>3.0</td> <td>CNE</td> <td>SHE</td> <td>AMU</td> <td>GB0</td> <td>12/03/2020</td>	A1	3.0	CNE	SHE	AMU	GB0	12/03/2020

Drawing Suitability: **APPROVED - PUBLISHED**

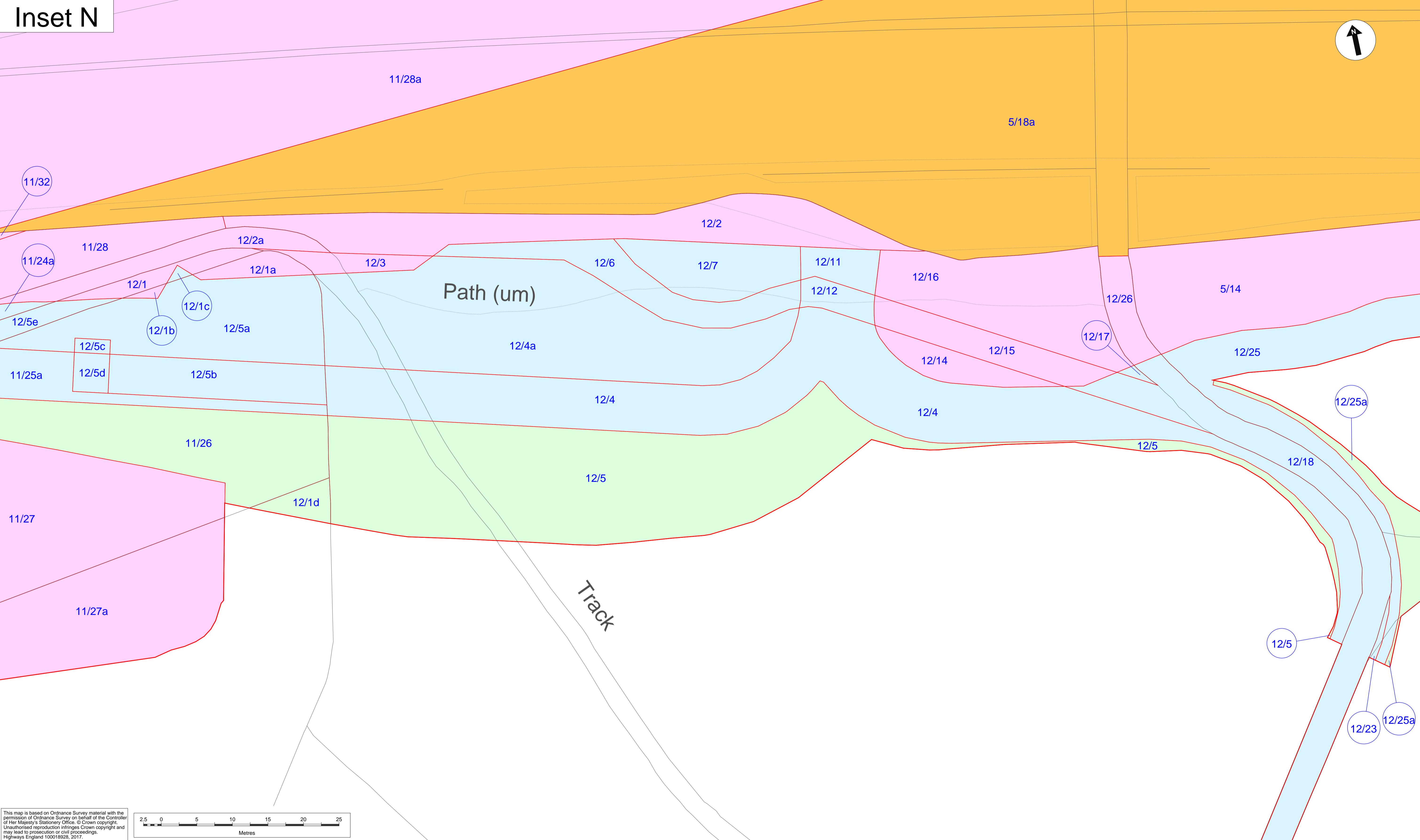

Status: **A1**

Created by:
TerraQuest Solutions Limited
252-260 Broad Street
Birmingham
B1 2HF
w: www.terraquest.co.uk
e: info@terraquest.co.uk

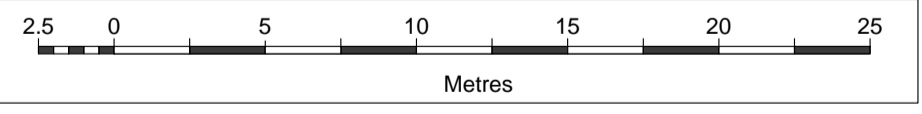
Client: **Working on behalf of**
highways england

Project Title: M25 Junction10/A3 Wisley Interchange	Drawing Title: LAND PLANS REGULATION 5(2)(i) INSET M
Drawing Number: TR010030/APP/2.2	Rev: 3.0
HE Pin: HE551522	Scale: 1:250
Original Size: A1	

Inset N

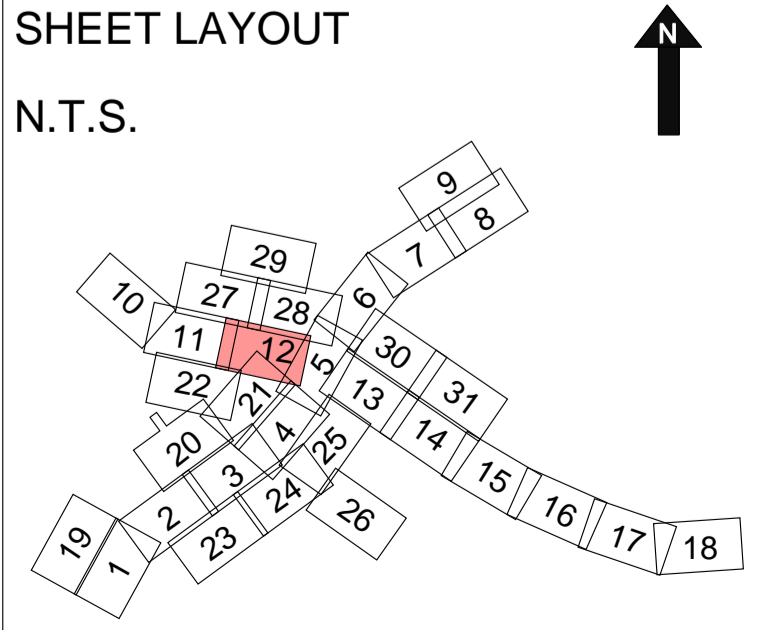


This map is based on Ordnance Survey material with the permission of Ordnance Survey on behalf of the Controller of Her Majesty's Stationery Office. © Crown copyright. Unauthorised reproduction infringes Crown copyright and may lead to prosecution or civil proceedings. Highways England 100019929, 2017.



- Notes:**
- The legend is identical on all sheets of the Land Plans and therefore not all items detailed in the legend are represented on each sheet;
 - Land Parcel/Plot numbers are annotated in blue and are made up of a Sheet Number and then a unique plot number. These plot numbers correspond to those represented in the Book of Reference;
 - All parcels in this sheet fall within the Borough of Guildford.

- Legend:**
- Development Consent Order (DCO) boundary
 - - - Local Authority boundary
 - Land to be acquired – permanent title acquisition
 - Land to be used temporarily and rights to be acquired permanently
 - Land to be used temporarily
 - Land not subject to compulsory acquisition or temporary possession
 - - - Cut Line



Description	Status	Revision	Draw	Checked	Reviewed	Authorised	Issue Date
DCO APPLICATION	A4	1.0	JHE	LFA	AMU	GBO	17/01/2020
SUBMITTED FOR DEADLINE 4							
Description	Status	Revision	Draw	Checked	Reviewed	Authorised	Issue Date
DCO APPLICATION	A1	2.0	JHE	LFA	AMU	GBO	07/02/2020
SUBMITTED FOR DEADLINE 5A							
Description	Status	Revision	Draw	Checked	Reviewed	Authorised	Issue Date
DCO APPLICATION	A1	3.0	CNE	SHE	AMU	GBO	12/03/2020

Drawing Suitability: **APPROVED - PUBLISHED**


Status: **A1**

Created by:
TerraQuest Solutions Limited
252-260 Broad Street
Birmingham
B1 2HF

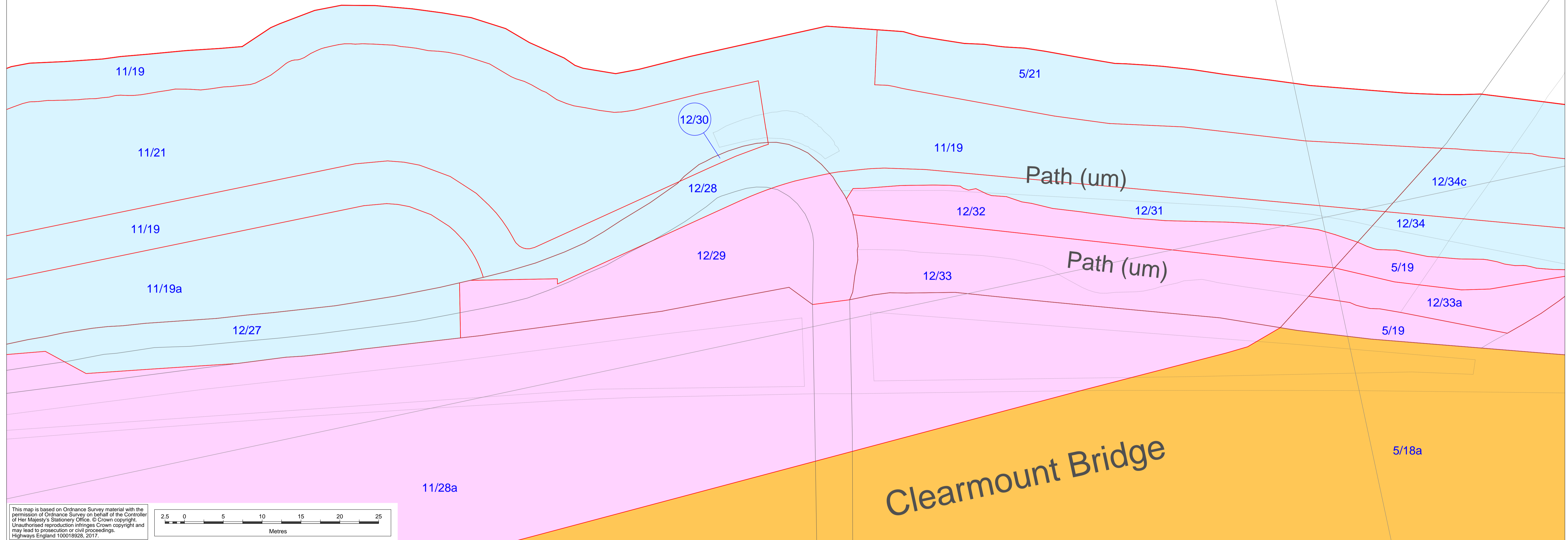
w: www.terraquest.co.uk
e: info@terraquest.co.uk

Client:
Working on behalf of
highways england

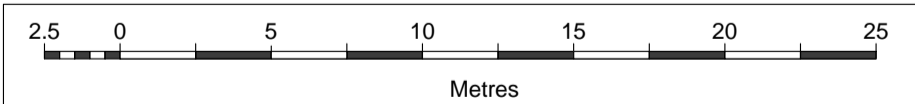
Project Title:	M25 Junction10/A3 Wisley Interchange	
Drawing Title:	LAND PLANS REGULATION 5(2)(i) INSET N	
Drawing Number:	TR010030/APP/2.2	Rev: 3.0
HE Pin: HE551522	Scale: 1:250	Original Size: A1



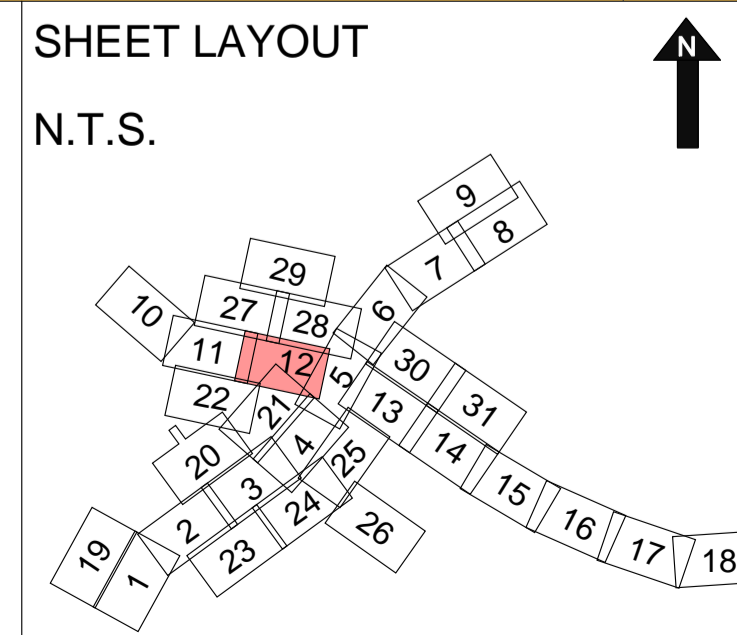
Clearmount



This map is based on Ordnance Survey material with the permission of Ordnance Survey on behalf of the Controller of Her Majesty's Stationery Office. © Crown copyright. Unauthorised reproduction infringes Crown copyright and may lead to prosecution or civil proceedings. Highways England 100018928, 2017.



- Notes:**
- The legend is identical on all sheets of the Land Plans and therefore not all items detailed in the legend are represented on each sheet;
 - Land Parcel/Plot numbers are annotated in blue and are made up of a Sheet Number and then a unique plot number. These plot numbers correspond to those represented in the Book of Reference;
 - All parcels in this sheet fall within the Borough of Guildford.
- Legend:**
- Development Consent Order (DCO) boundary
 - - - Local Authority boundary
 - Land to be acquired – permanent title acquisition
 - Land to be used temporarily and rights to be acquired permanently
 - Land to be used temporarily
 - Land not subject to compulsory acquisition or temporary possession
 - - - Cut Line



Description	Status	Revision	Draw	Checked	Reviewed	Authorised	Issue Date
DCO APPLICATION <td>A4</td> <td>1.0</td> <td>ECA</td> <td>LFA</td> <td>AMU</td> <td>GB0</td> <td>17/01/2020</td>	A4	1.0	ECA	LFA	AMU	GB0	17/01/2020
SUBMITTED FOR DEADLINE 4 <td>A1</td> <td>2.0</td> <td>ECA</td> <td>LFA</td> <td>AMU</td> <td>GB0</td> <td>06/01/2020</td>	A1	2.0	ECA	LFA	AMU	GB0	06/01/2020
SUBMITTED FOR DEADLINE 5A <td>A1</td> <td>3.0</td> <td>CNE</td> <td>SHE</td> <td>AMU</td> <td>GB0</td> <td>12/03/2020</td>	A1	3.0	CNE	SHE	AMU	GB0	12/03/2020

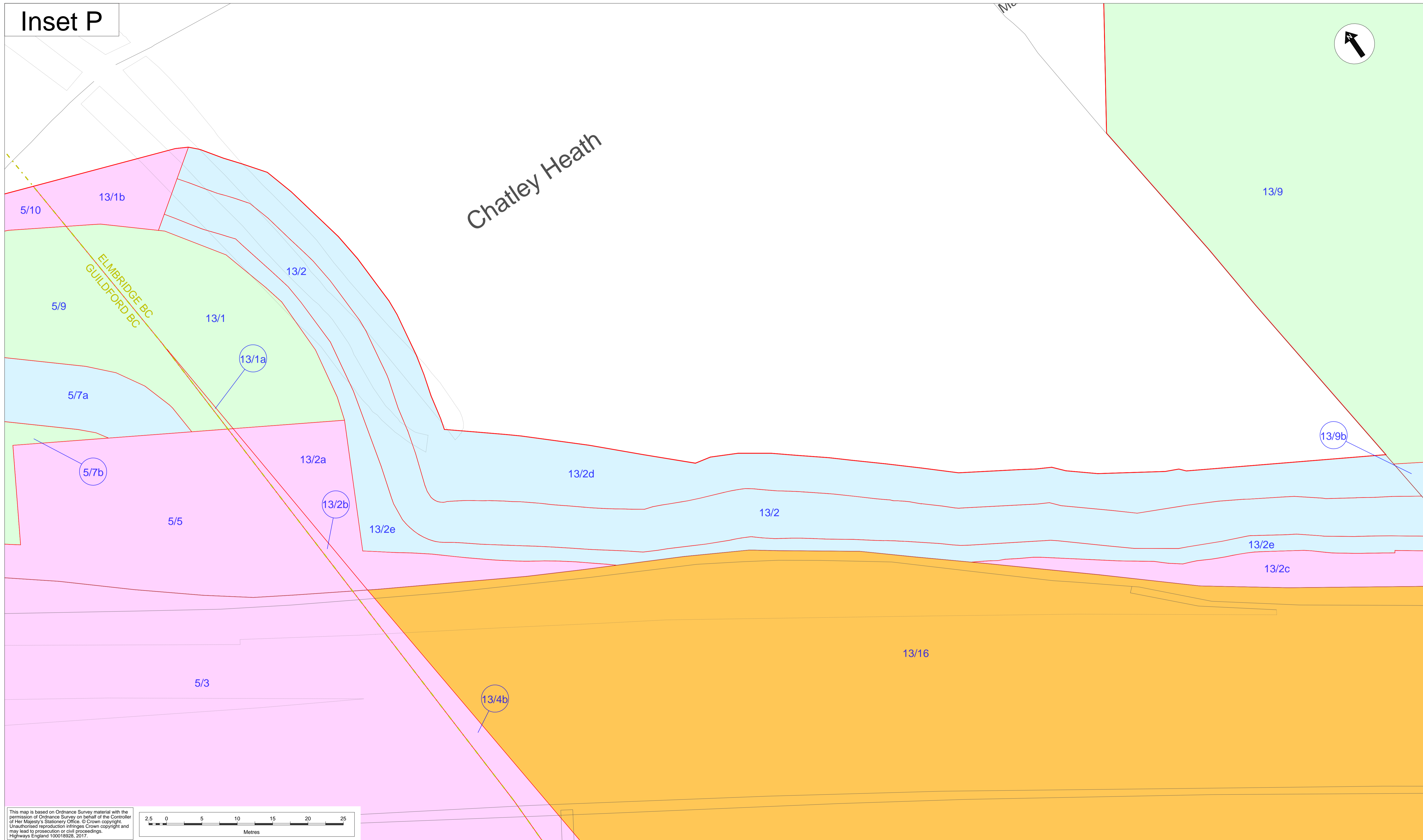

Drawing Suitability: APPROVED - PUBLISHED
Status: A1

Created by:
TerraQuest Solutions Limited
Quayside Tower
252-260 Broad Street
Birmingham
B1 2HF
w: www.terraquest.co.uk
e: info@terraquest.co.uk

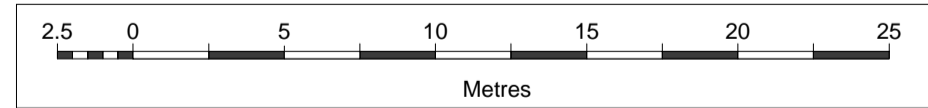
Client:
Working on behalf of
highways england

Project Title: M25 Junction10/A3 Wisley Interchange	Drawing Title: LAND PLANS REGULATION 5(2)(i) INSET O
Drawing Number: TR010030/APP/2.2	Rev: 3.0
HE Pin: HE551522	Scale: 1:250
Original Size: A1	

Inset P



This map is based on Ordnance Survey material with the permission of Ordnance Survey on behalf of the Controller of Her Majesty's Stationery Office. © Crown copyright. Unauthorised reproduction infringes Crown copyright and may lead to prosecution or civil proceedings. Highways England 100018626, 2017.



Notes:

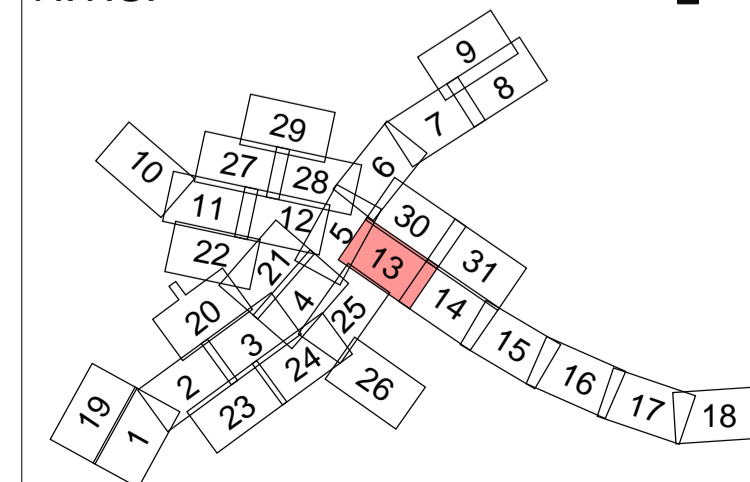
- The legend is identical on all sheets of the Land Plans and therefore not all items detailed in the legend are represented on each sheet;
- Land Parcel/Plot numbers are annotated in blue and are made up of a Sheet Number and then a unique plot number. These plot numbers correspond to those represented in the Book of Reference.

Legend:

- Development Consent Order (DCO) boundary
- - - Local Authority boundary
- Land to be acquired – permanent title acquisition
- Land to be used temporarily and rights to be acquired permanently
- Land to be used temporarily
- Land not subject to compulsory acquisition or temporary possession
- - - Cut Line

SHEET LAYOUT

N.T.S.



Description	Status	Revision	Draw	Checked	Reviewed	Authorised	Issue Date
DCO APPLICATION	Final	0.1	SHE	XXX	XXX	XXX	12/12/2019
SUBMITTED FOR SECRETARY OF STATE REVIEW							
DCO APPLICATION	A1	6.0	AMH	RCL	AME	SGA	25/02/2021

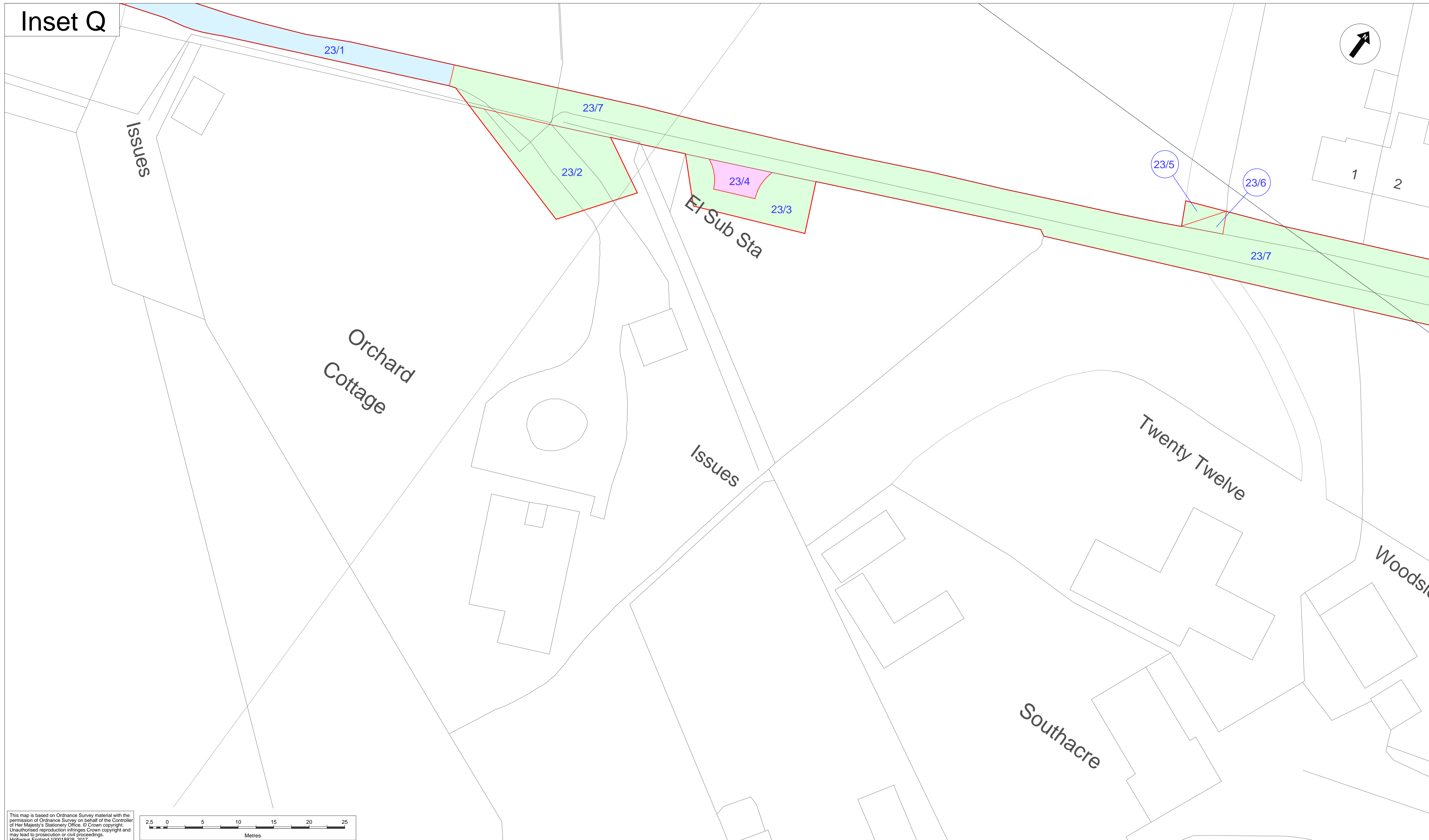
Drawing Suitability: **DCO APPLICATION** Status: **A4**

Created by:
TerraQuest Solutions Limited
Quayside Tower
252-260 Broad Street
Birmingham
B1 2HF
w: www.terraquest.co.uk
e: info@terraquest.co.uk

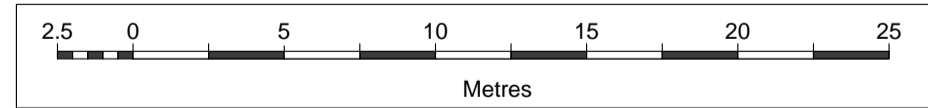
Client:
Working on behalf of
highways england

Project Title: M25 Junction10/A3 Wisley Interchange	
Drawing Title: LAND PLANS REGULATION 5(2)(i) INSET P	
Drawing Number: TR010030/APP/2.2	Rev: 6.0
HE Pin: HE551522	Scale: 1:250
Original Size: A1	

Inset Q

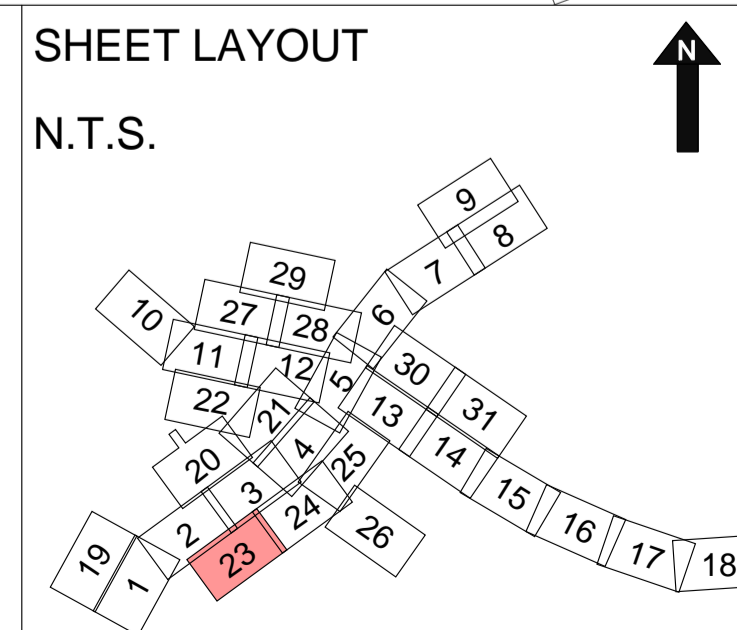


This map is based on Ordnance Survey material with the permission of Ordnance Survey on behalf of the Controller of Her Majesty's Stationery Office. © Crown copyright. Unauthorised reproduction infringes Crown copyright and may lead to prosecution or civil proceedings. Highways England 100019928, 2017.



- Notes:**
- The legend is identical on all sheets of the Land Plans and therefore not all items detailed in the legend are represented on each sheet;
 - Land Parcel/Plot numbers are annotated in blue and are made up of a Sheet Number and then a unique plot number. These plot numbers correspond to those represented in the Book of Reference;
 - All parcels in this sheet fall within the Borough of Guildford.

- Legend:**
- Development Consent Order (DCO) boundary
 - - - Local Authority boundary
 - Land to be acquired – permanent title acquisition
 - Land to be used temporarily and rights to be acquired permanently
 - Land to be used temporarily
 - Land not subject to compulsory acquisition or temporary possession
 - Cut Line



Description	Status	Revision	Draw	Checked	Reviewed	Authorised	Issue Date
DCO APPLICATION	Final	0	SKE	LFA	TPR	GBO	17/06/2019


Drawing Suitability: **DCO APPLICATION** Status: **A4**

Created by:
TerraQuest Solutions Limited
Quayside Tower
252-260 Broad Street
Birmingham
B1 2HF

w: www.terraquest.co.uk
e: info@terraquest.co.uk

Client: **Working on behalf of**

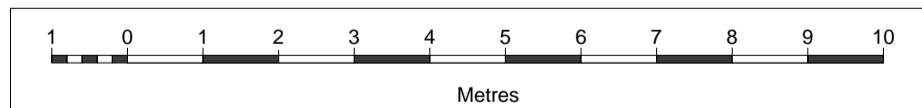
Project Title: M25 Junction10/A3 Wisley Interchange	
Drawing Title: LAND PLANS REGULATION 5(2)(i) INSET Q	
Drawing Number: TR010030/APP/2.2	Rev: 0
HE Pin: HE551522	Scale: 1:250
Original Size: A1	



NOT USED

GUILDFORD BC
ELMBRIDGE BC

This map is based on Ordnance Survey material with the permission of Ordnance Survey on behalf of the Controller of Her Majesty's Stationery Office. © Crown copyright. Unauthorised reproduction infringes Crown copyright and may lead to prosecution or civil proceedings. Highways England 100018926, 2017.



Notes:

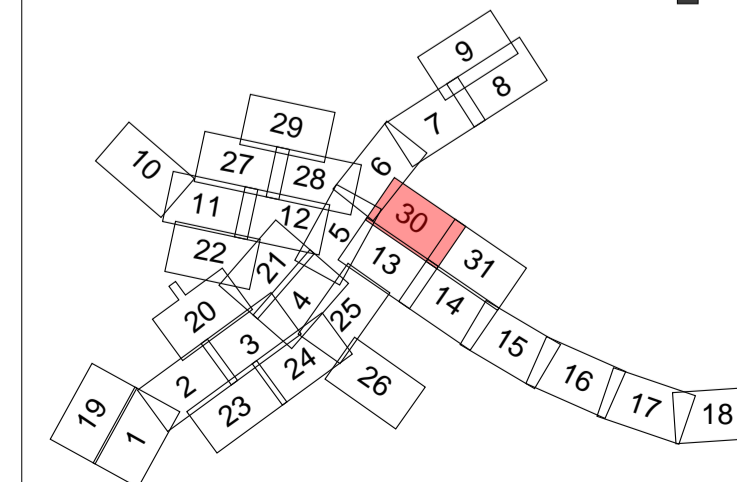
1. The legend is identical on all sheets of the Land Plans and therefore not all items detailed in the legend are represented on each sheet;
2. Land Parcel/Plot numbers are annotated in blue and are made up of a Sheet Number and then a unique plot number. These plot numbers correspond to those represented in the Book of Reference.

Legend:

- Development Consent Order (DCO) boundary
- Local Authority boundary
- Land to be acquired – permanent title acquisition
- Land to be used temporarily and rights to be acquired permanently
- Land to be used temporarily
- Land not subject to compulsory acquisition or temporary possession
- Cut Line

SHEET LAYOUT

N.T.S.



Description						
Status	Revision	Draw	Checked	Reviewed	Authorised	Issue Date
Description						
Description						
Description						
DCO APPLICATION						
Status	Revision	Draw	Checked	Reviewed	Authorised	Issue Date
Final	0.1	SHE	XXX	XXX	XXX	12/12/2019
Description						
SUBMITTED FOR SECRETARY OF STATE REVIEW						
Status	Revision	Draw	Checked	Reviewed	Authorised	Issue Date
A1	6.0	LJO	AMH	RCL	SGA	01/03/2021

Drawing Suitability: **DCO APPLICATION** Status: **A1**

Created by:
TerraQuest Solutions Limited
Quayside Tower
252-260 Broad Street
Birmingham
B1 2HF
w: www.terraquest.co.uk
e: info@terraquest.co.uk

Client:
Working on behalf of
highways
england

Project Title: M25 Junction10/A3 Wisley Interchange	
Drawing Title: LAND PLANS REGULATION 5(2)(i) INSET R	
Drawing Number: TR010030/APP/2.2	Rev: 6.0
HE Pin: HE551522	Scale: 1:100
Original Size: A1	

© Crown copyright (2020).

You may re-use this information (not including logos) free of charge in any format or medium, under the terms of the Open Government Licence. To view this licence:

visit www.nationalarchives.gov.uk/doc/open-government-licence/

write to the Information Policy Team, **The National Archives, Kew, London TW9 4DU**,

or email psi@nationalarchives.gsi.gov.uk.

Printed on paper from well-managed forests and other controlled sources.

Registered office Bridge House, 1 Walnut Tree Close, Guildford GU1 4LZ

Highways England Company Limited registered in England and Wales number 09346363